



County of San Luis Obispo



Department of Public Works and Transportation 2015 Pavement Management Report



Pavement Management Report



Department of Public Works Transportation Division

April 30, 2015

Board of Supervisors

District 1: Frank Mecham

District 2: Bruce Gibson

District 3: Adam Hill

District 4: Lynn Compton

District 5: Debbie Arnold

Prepared by

Department of Public Works

Wade Horton, Director

Dave Flynn, Deputy Director

Frank Honeycutt, Transportation Division Manager

Don Spagnolo, Transportation Programs Manager

Cover Photo:
South Bay Boulevard Overlay, Los Osos

Vision Statement & Communitywide Results

County of San Luis Obispo



A Safe
Community



A Healthy
Community



A Livable
Community



A Prosperous
Community



A Well-
Governed
Community

Organizational Values

MISSION

The County's elected representatives and employees are committed to serve the community with pride to enhance the economic, environmental and social quality of life in San Luis Obispo County

Integrity

Collaboration

Professionalism

Accountability

Responsiveness

Table of Contents



1. Executive Summary	1
2. Introduction	4
Road Assets	
Routine vs. Preventative Maintenance	
3. Pavement Management Background	6
4. Pavement Conditions	8
5. Revenue and Expenditures.....	10
5.1 Trends In California	
6. Road Maintenance Strategy	12
6.1 Forecasting Condition and Funding Needs	
Maintenance Strategies	
6.2 Preserving the Good Roads: First Tier	
6.3 Pavement Rehabilitation of the High Demand Roads: SecondTier	
6.4 Maintaining Medium Demand Roads: Third Tier	
6.5 Maintaining Low Demand Roads: Fourth Tier	
6.6 Maintaining All-Weather Access	
6.7 Reducing Road Miles	
6.8 Rehabilitation Techniques	
7. Five-Year Plan.....	16
7.1 Program Delivery	
8. Options to Fill the Funding Gap	17
8.1 Funding Options.	
9. Conclusion	20
Appendices	
Appendix A: Rating Pavement Conditions	
Appendix B: CA Statewide Local Streets and Roads Needs	
Appendix C: Pavement Rehabilitation Techniques	
Appendix D: Road Maintenance Costs	
Appendix E: Thin Maintenance Overlay List	
Appendix F: Dead End Rural Roads Serving Five Parcels of Less	
Appendix G: Local Revenue Options	
Appendix H: Five-Year Asphalt Concrete Overlay List	
Appendix I: Five-Year Surface Treatment List	
Appendix J: Complete Listing of County Roads	

1. Executive Summary



Since 1997, the Public Works Department has maintained a formal pavement management program for documenting road conditions, forecasting pavement maintenance and scheduling maintenance funds for the road network.

An effective Pavement Management program allows the County to optimize the money invested in maintaining paved roads in order to provide the greatest return on investment.

As shown in the table below, the County's Pavement Condition Index (PCI) currently stands at 61 for all 1,092 road miles on a scale of 0-100. The Board of Supervisors has adopted a system wide target of 65 with no classification (Arterial, Collector, and Local) below 60.

This program prioritizes pavement management to optimize limited funds available. This strategy applies the best available pavement preservation techniques and relies on a four-tier system for prioritizing the selection of roads to receive maintenance.

Pavement Conditions in 2014													
Road Classification	PCI for Class	Road Miles	% of Total	Bad 0-20		Poor 21-40		Fair 41-60		Good 61-80		Best 81-100	
				Miles	%	Miles	%	Miles	%	Miles	%	Miles	%
Arterials	72	100	9%	2	2%	6	3%	14	8%	41	12%	38	14%
Collectors	61	401	37%	46	37%	63	36%	67	36%	121	35%	104	39%
Local Roads	58	591	54%	75	61%	108	61%	103	56%	181	53%	125	47%
Total County	61	1,092	100%	123	11%	177	16%	184	17%	343	31%	267	24%

The following table summarizes the four-tier strategy. A more complete description can be found in Chapter 6.

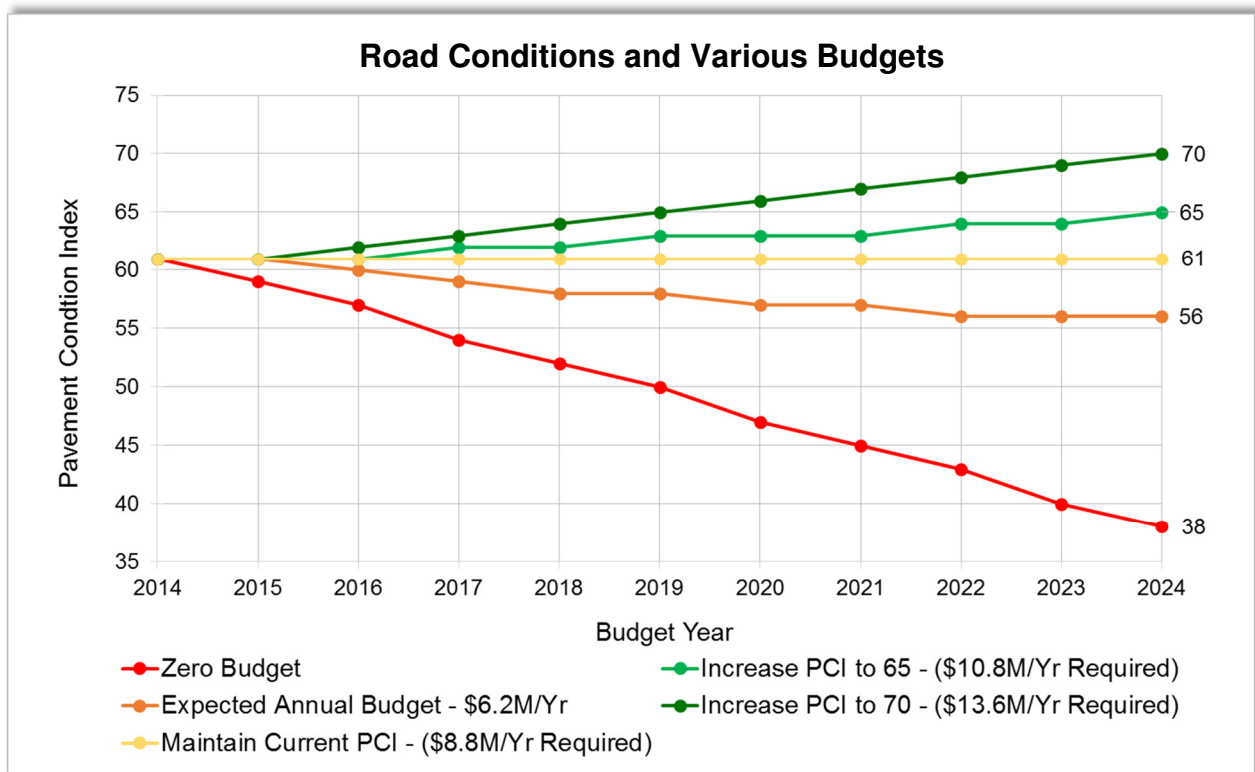
Anticipated Five-Year Plan Results

Tier	Description	Existing Mileage		Forecast Mileage	
1	"Good" Roads	697	63.9%	793	72.6%
2	"Poor" - High Demand Roads	13	1.2%	0	0.0%
3	"Poor" - Medium Demand Roads	125	11.4%	105	9.6%
4	"Poor" - Low Demand Roads	257	23.5%	194	17.8%
Totals		1,092	100%	1,092	100%
Overall PCI		61		59	

Note: Results based on \$11.2 M the first year and \$6.2 M in each of the remaining years.

The Pavement Management Plan considered the following funding scenarios:

- For the expected status quo annual funding level of \$6.2M program (\$4.7M of General Fund with a continuation of \$1.5M from the Road Fund), the PCI declines from 61 to 58 in five years and 56 in ten years.
- By adding a one-time \$3.0M General Fund addition and one time \$3.5M Road Reserves in FY 2015/16 budget, for a total of \$11.2M, the PCI increases from 61 to 62 at the end of FY 2015/16, but then decreases under status quo budget to 59 in five years.
- To attain the Board adopted goal of PCI system level 65 in ten years will require an annual budget of \$10.8M.
- To attain an ideal road condition for preventative maintenance of PCI system level 70 in ten years will require an annual budget of \$13.6M.
- Staff also looked at system conditions if we act on previous Board policy to abandon roads serving less the five parcels (a total of about 12 miles). Given the status budget, there is no measurable change, the PCI would decline from 61 to 58 in five years.



The proposed five-year plan is based on the second scenario above with \$11.7M allocated in the first year and \$6.2M being allocated in each of the following years. This plan will result in the following:

- An overlay of about 20 miles will be completed in the first year and 5 miles in each of the following years.
- Each year 60 miles of Tier 1 (Good) roads will receive surface treatment and continue to be preserved in a good state of repair.
- All 13 miles of Tier 2 roads will be overlaid within the two or three years. These will then become Tier 1 (Good) roads and will require greatly reduced maintenance in future years.
- 27 miles of Tier 3 will be overlaid and become Tier 1 (Good) roads.
- In order to reduce time spent by road crews on pavement patching, approximately 6 miles of selected high maintenance rural roads (Tier 4) will receive a thin maintenance overlay.
- The overall PCI of the road network will drop from the current 61 down to 59 in five years as the remaining Poor roads will further decline.



2. Introduction

The County Board of Supervisors established a vision statement promoting a safe, healthy, livable, prosperous, community and well governed community. This vision is incorporated into the preparation of this Pavement Management Plan. Having a well maintained road system enhances mobility throughout the County and addresses each of these communitywide results. A well-maintained road system supports multi-modal needs of the community and supports emergency response, tourism, commerce, agriculture and recreation. By prioritizing our efforts we have developed the following plan to maximize the benefits to all road users.

Under the budget performance measures, the Board of Supervisors established an overall road system PCI goal of 65 for the road system with no road classification below 60. This keeps the system in a more cost-effective means to maintain.

Road Assets

The road system structures and assets include:

- 1,333 maintained road miles
 - 1,092 miles of paved roads
 - 241 mile on unpaved roads
- 1,220 ADA curb ramps
- 187 bridge structures
- 151 cattle guards
- 17 signalized intersections
- 54 street lights
- 12 flood control basins for roads
- 4,628 under road drainage culverts

Routine vs. Preventative Maintenance

Routine Maintenance consists of day-to-day activities that are scheduled by maintenance staff to maintain and preserve the condition of the roadway system.

Policy on Road System Priorities

It is the policy of the Board of Supervisors to prioritize the funds and resources allocated to the Public Works Department in the following way:

First Priority: Maintenance

- Provide routine maintenance
- Manage pavement resurfacing
- Perform bridge maintenance and replacement

Second Priority: Safety Enhancements

- Reduce collisions with signage/stripping
- Improve sight distance and roadsides conditions
- Realign and widen roads

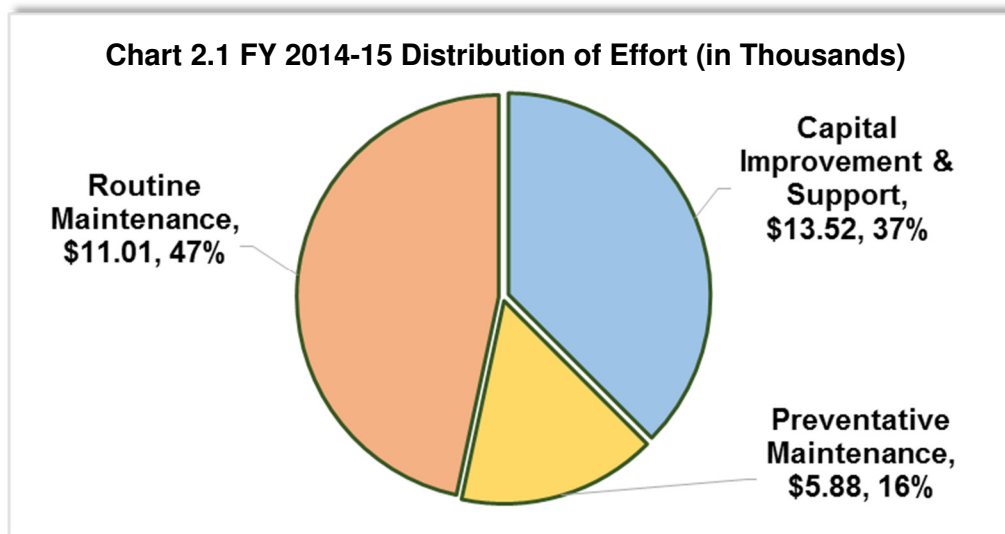
Third Priority: System Betterments

- Implement County bike plan
- Correct deficiencies (drainage “missing links”)
- Improve capacity (circulation studies)
- Implement community street designs

Preventative Maintenance on the other hand consists of minor and major rehabilitation projects. Minor projects are non-structural enhancements made to the existing pavement sections to eliminate age-related surface cracking to extend the life of the existing pavement. Major rehabilitation consists of structural enhancements that both extend the service life of an existing pavement and improve its load-carrying capability.

Routine Maintenance	Preventative Maintenance	Capital Improvement
Pothole patching	Chip seal	Bridge replacement
Thin Maintenance overlay	Microsurfacing	Safety projects
Culvert cleaning	Slurry seal	Bike projects
Crack sealing	Overlays	Road Capacity projects
Shoulder backing	Reconstruction	Streetscape Improvement
Striping / signing		

The overall “Road Fund” budget includes funding for routine maintenance, preventative maintenance and capital improvements. The following chart shows the amount of funding in FY 14/15 for each activity.



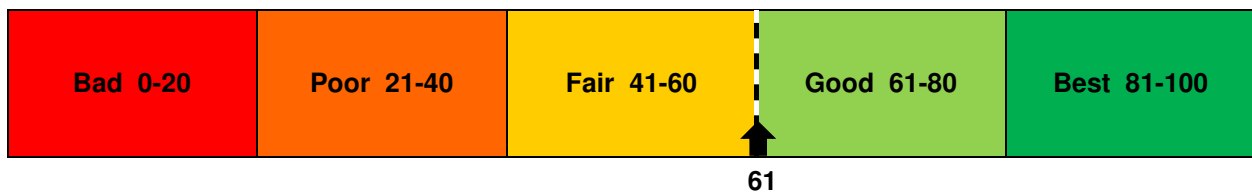
3. Pavement Management Background



Of the 1,333 miles of County maintained roads, 1,092 miles are paved with Asphalt Concrete (AC) and two miles are Portland Cement Concrete (PCC) roads. The rest are gravel and not addressed in this report. Since 1997, the Public Works Department has maintained a formal Pavement Management Program (PMP) for assessing pavement conditions and forecasting needed improvements and funds for the system. The purpose of this PMP is to develop the most cost effective means to maintain the road surface with respect to the available budget.

The Board adopted PCI budget goal of 65 had been reduced from a 70 since 2006. The 65 PCI was considered to be attainable, but more importantly represents a minimum level to effectively manage the system.

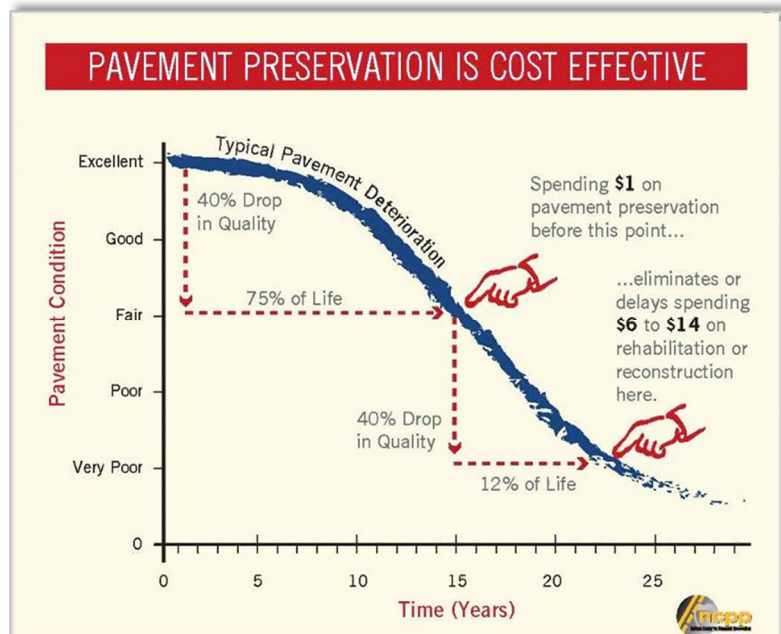
Pavement Condition Index Category



Typical Cost Per Mile

- Chip sealing roadways cost \$45,000 per mile including prep work by County crews.
- Asphalt overlay contracts have cost between \$300,000 and \$400,000 per mile.

Figure 3-1
Representative Pavement Maintenance Cost Curve



An effective PMP is based upon an understanding of current condition and the increased cost associated with delaying maintenance. As the theoretical curve in Figure 3-1 indicates, it can be four to five times less costly to maintain a pavement with a PCI of 65 than a PCI of 30. Recent experience with County roads reinforces this fact.

The challenge is to maximize preventative action to keep spending at the lower level. This approach is often referred to as pavement preservation (rather than pavement repair).

Table 3-1 Conditions by Road Classification December 30, 2014

Pavement Conditions in 2014													
Road Classification	PCI for Class	Road Miles	% of Total	Bad 0-20		Poor 21-40		Fair 41-60		Good 61-80		Best 81-100	
				Miles	%	Miles	%	Miles	%	Miles	%	Miles	%
Arterials	72	100	9%	2	2%	6	3%	14	8%	41	12%	38	14%
Collectors	61	401	37%	46	37%	63	36%	67	36%	121	35%	104	39%
Local Roads	58	591	54%	75	61%	108	61%	103	56%	181	53%	125	47%
Total County	61	1,092	100%	123	11%	177	16%	184	17%	343	31%	267	24%

Agencies responsible for road maintenance have developed a pavement maintenance strategy which typically follows one of the following philosophies:

- A. **Worst First:** This approach rehabilitates the poorest roads in the system first. While this seems intuitive, it leads to deferring pavement maintenance until the surface has reached the end of its useful life. The appropriate treatment then requires a pavement overlay or a total road reconstruction. This results in a more expensive solution and is no longer regarded as a good pavement strategy.
- B. **Best First:** This approach focuses on keeping the “good” roads from dropping in the “fair” or “poor” category by applying pavement preservation techniques such as chip sealing at regular intervals. The poor roads would then remain poor and would be treated only if or when the budget becomes available.
- C. **Cost / Benefit:** This approach not only *South Bay Overlay, Los Osos* assesses the needs of each individual road (as above) but also considers the demand on the road and its importance to the general public. This approach is most consistent with current Board policy and represents the strategy currently used in this PMP.

Considering fund availability for a PMS program varies each year, it is essential to focus on pavement preservation, which maximizes the available dollars and targets resources on key roads. This report lays out a balanced and tiered approach towards future maintenance expenditures.

4. Pavement Conditions



The road budget has fluctuated over the past decade and pavement conditions reflect these changes. When the economy was stronger, the Department was able to increase the amount spent on pavement management. These expenditures began to bring the overall pavement condition over 70 PCI or into a “Good” category. With the reduction in pavement management funding the overall PCI has dropped below 60 or “Fair”. This trend is illustrated in Chart 4-1 below.

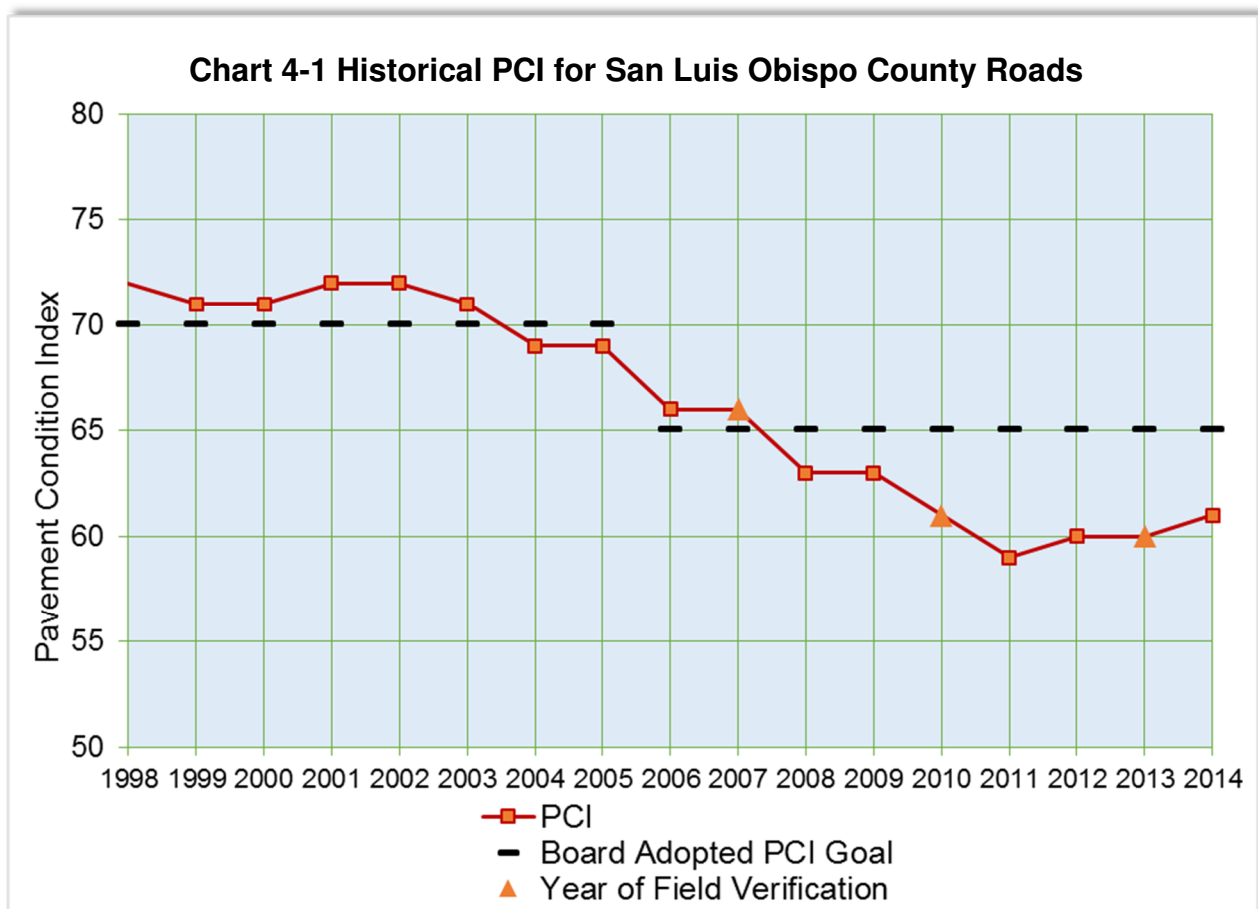


Table 4-1 PCI by Community

Pavement Rating by Community	
Community	Average PCI when last inspected in 2013
Avila Beach	76
Cambria	69
Cayucos	72
Los Osos	62
Nipomo	59
Oceano	53
Santa Margarita	86
San Miguel	75
Shandon	65
Templeton	74
Rural Areas	59



Stuart Avenue, Cayucos following Microsurfacing

From 2010 to 2012 the number of miles in “Poor” condition has decreased while the number of “Bad” miles increased as shown in Table 4-2. This trend shows the amount of miles for roads with a low PCI will continue to increase in the future.

Table 4-2 Pavement Condition Trends by Category

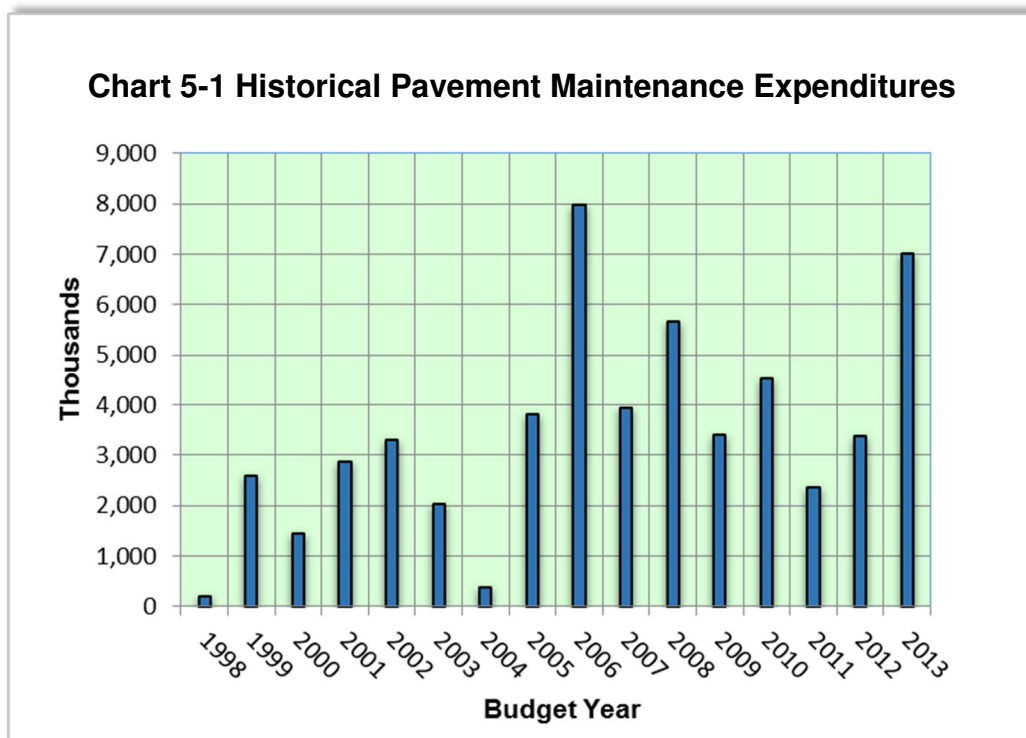
Pavement Condition	Miles of Pavement in Each PCI Category						Avg. PCI	Deferred Maintenance
	Bad 0-20	Poor 21-40	Fair 41-60	Good 61-80	Best 81-100			
Road Miles 2006	11	67	344	365	334	68	\$62,000,000	
Road Miles 2007	11	131	316	273	360	65	\$84,125,593	
Road Miles 2008	33	164	229	392	273	63	\$103,652,569	
Road Miles 2009	43	184	206	379	260	63	\$120,992,730	
Road Miles 2010	32	255	325	314	249	62	\$121,072,102	
Road Miles 2011	87	196	251	283	294	59	\$155,398,540	
Road Miles 2012	109	175	240	273	273	57	\$176,505,675	
Road Miles 2014	123	177	184	343	267	61	\$161,696,765	

5. Revenue and Expenditures



Road maintenance and improvements in the County are funded from a variety of sources. As funding sources change, the maintenance budget is adjusted accordingly as shown in the chart 5-1. The largest source of revenue for pavement management is the County's General Fund. Declining tax revenue over the past several years resulted in a reduction in General Fund revenue. However, economic conditions have improved slightly with the potential for additional funding in the future.

The second largest source of revenue is from the Highway User Tax Account (HUTA), funded from the gasoline sales tax and Proposition 42. The County also received a one-time revenue of \$3.4M in FY 2009/10 as part of the American Recovery and Reinvestment Act, which was used to overlay Avila Beach Drive, Main Street in Cambria and Lopez Drive. The budgeted HUTA revenue is projected to be \$9.8M in FY 2014/15, however due to reduction in the gas tax by six cents per gallon at the February 2015 Board of Equalization meeting, revenues are expected to decline \$1.3M in FY 2015/16. Roads funding has held steady due to increase in funding from the Transportation Development Act, which offsets HUTA decreases. However it is expected that this downward trend in HUTA funding will continue into the foreseeable future.



5.1 Trends in California

The recent *California Statewide Local Streets and Roads Needs Assessment* (see Executive Summary in Appendix B), indicates California's counties maintain 36.5% of the paved miles in the state, but don't receive nearly sufficient State funding to maintain this essential part of the California transportation network. San Luis Obispo County finds itself in a similar condition as other Counties.

The key findings in the 2014 Statewide report:

- There is a significant funding shortfall of approximately \$78.3 billion to bring the local transportation system up-to-date over the next 10 years.
- As pavement conditions deteriorate, the cost of repair increases exponentially; the longer and agency waits, the more it will cost.
- There has been a steady downward trend in the pavement condition since 2008 when the first comprehensive statewide local street and road pavement study was conducted.
- The funding shortfall has grown from \$71.4 billion in 2008 to \$78.3 billion in 2014, an increase of nearly \$7 billion in just six years.
- The majority of California's cities and counties now have an average pavement condition rating that is considered "at risk". Projections indicate that by 2024, a quarter of local streets and roads will be in the "Bad" category.

While bringing the state's local street and road system to a cost-effective best management practice level will require more now, investing in local streets and roads sooner will reduce the need for exponentially more spending in the future.



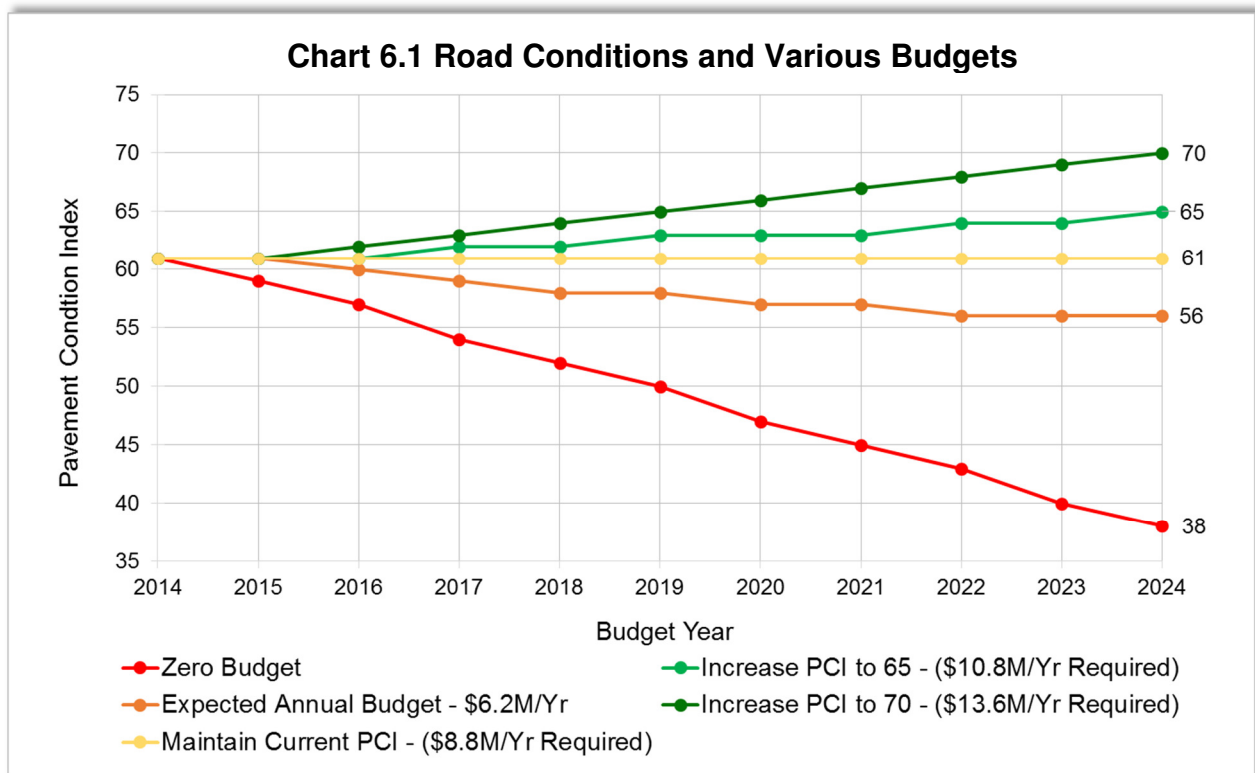
South Bay Boulevard Pavement Grinding

6. Road Maintenance Strategy



6.1 Forecasted Condition and Funding Needs

Using a conventional maintenance strategy, a minimum annual funding of \$8.8M is required to maintain the road system at the current PCI. Chart 6-1 below is based on a starting point PCI as of December 2014.



In order to maximize use of the available funds (expected to be \$6.2M annually), the PMP must first focus on preserving “Good” roads that have minimal deterioration. Preservation will include applying chip seals, microseals, or other surface treatments.

After preservation demands are met, remaining funds will be allocated first to roads with higher demand. Maintenance will be deferred on roads with lower demand and with a lower PCI until the funding becomes available. In some cases, thin maintenance overlays will be performed by County crews to address road segments that require frequent pavement patching. The County expects that thin overlays will result in an overall cost savings when compared to frequent pavement patching

Minor maintenance such as crack sealing, asphalt patching and shoulder repairs will still need to be performed on a regular basis throughout the road network. This will ensure that all roads adequately provide all-weather access to homes and businesses. Ultimately, with the continued application of this overall maintenance strategy, County roads will eventually have a “Good” pavement condition rating and lower maintenance costs.

Maintenance Strategies

6.2 Preserving the Good Roads: First Tier

First Tier roads include all roads that can be preserved merely with surface treatments. All of the County roads with a PCI greater than 55 are designated as Tier 1. These roads will be effectively maintained with chip seals and microseals.



Foothill Boulevard Microsurfacing, San Luis Obispo

The PMP allows for approximately half of the Tier 1 roads (698 miles) to be treated with in the next five years. This, requires at least 60 miles of treatment per year to maintain progress. The pace will be

accomplished by using County road crews to do the preparation work in advance of the resurfacing work. The chip seal, microseal or other surface treatment will be performed under contract. If treating these roads is deferred, then significantly more expensive overlays or improvements will be required in future years. A complete listing of the proposed five-year plan for these road segments is listed in Appendix I.

6.3 Pavement Rehabilitation of the High-Demand Roads: Second Tier

Tier 2 roads are high-demand roads with a low PCI. These deteriorated roads cannot be preserved merely with surface treatments. A high demand road is assumed to have an average daily trip (ADT) demand over 3,000 vehicles per day. With the projected funding, it is anticipated that all of the Tier 2 roads will be overlaid within the next two or three years. Once overlaid, these roads will then become good roads (Tier 1). A complete five-year listing of road segments to be overlaid is presented in Appendix H.

6.4 Maintaining the Medium-Demand Roads – Third Tier

Tier 3 roads are medium-demand roads with a low PCI. Just like Tier 2, Tier 3 roads are deteriorated and cannot be preserved merely with surface treatments. A medium-demand road is assumed to have an average daily trip (ADT) demand between 1,000 and 3,000 vehicles per day or be located within an urban reserve line.

With the projected funding, it is anticipated that 27 miles of Tier 3 roads will be overlaid within five years. Once overlaid, these roads will then become “Good” roads (Tier 1). The remaining Tier 3 roads will be addressed only as funding becomes available. Additional funding in future years will allow for more Tier 3 roads to be improved.

6.5 Maintaining the Low-Demand Roads – Fourth Tier

There are approximately 257 miles of low-demand roads with a low PCI. A low-demand road is assumed to be a rural road with an average daily trip (ADT) demand under 1,000 vehicles per day. These roads would be improved once funding becomes available and after all of the high demand (Tier 2) and medium demand (Tier 3) roads are improved.

In the projected available funding, Tier 4 roads will not be improved within the next five years. These roads will become rough and require lower driving speeds. Maintenance will be limited to only what is required to maintain all-weather access. However, in order to address high maintenance sections of the rural roads, limited funding will be directed, as available, to the road list in Appendix E.

Table 6-1

Tier	Title	Description	Metric
1	“Good” Roads	<ul style="list-style-type: none"> • Roads that can be preserved using a surface treatment at lower cost • PCI >55 	PCI
2	“Poor” - High Demand Roads	<ul style="list-style-type: none"> • ADT > 3,000 • PCI < 55 • Overlay required 	ADT
3	“Poor” - Medium Demand / Urban Roads	<ul style="list-style-type: none"> • ADT > 1,000 and < 3,000 • Within the URL • PCI < 55 • Overlay required 	ADT / Urban
4	“Poor” - Low Demand/ Rural Roads	<ul style="list-style-type: none"> • ADT < 1,000 • Outside the URL • PCI < 55 • Overlay required 	ADT / Rural

6.6 Maintaining All- Weather Access

It is the Department's highest priority to provide, at a minimum, full all-weather access on all County-maintained roads regardless of demand or pavement condition. On some roads maintenance must generally be limited to pavement patching and repairing problem areas as they are discovered. These roads, with this minimal level of maintenance, will become rough and require drivers to travel at lower speeds. Generally, these roads will be perceived by the public as receiving little or no maintenance.



Country Club Microsurfacing, San Luis Obispo

6.7 Reducing Road Miles

There are a small number of roads in the more rural parts of the County that have very low demand and serve only a few residents. In some other instances, the adjoining property owners have requested that they be allowed to provide their own maintenance. Where this situation applies, the roads could be abandoned and the property owner(s) could be encouraged to take ownership of the road. The Board had previously taken a position that roads serving five parcels or less may warrant abandonment. These roads are shown in Appendix F.

In addition, the Board of Supervisors adopted a policy in 2007 to not take new subdivision roads into the maintained system unless they adhere to the Smart Growth criteria.

6.8 Rehabilitation Techniques

Several types of rehabilitation techniques have been used in maintaining the road system including micro surfacing and chip sealing of the existing pavement, new asphalt overlays, and for pavement reconstruction, cold-in-place recycling. Refer to Appendix C for more details.

7. Five-Year Plan



The PMP strategy is intended as a long-term approach to managing the pavement on County roads. For the near term, a five-year plan to implement these strategies would include the following:

- Surface treat 60 miles of Tier 1 (Good) roads each year for a total of 300 miles. The amount of surface treated roads will increase in future years as the total amount of good roads increases.
- Overlay 13 miles of Tier 2 (High Demand) roads and 27 miles of Tier 3 (Medium Demand) roads over the next five years.
- Provide a thin maintenance overlay for approximately 6 miles of selected high maintenance rural roads (Tier 4) in order to reduce time spent by road crews on pavement patching.
- Continue inspecting the roads and measuring the PCI on a three year cycle.

7.1 Program Delivery

The program will be delivered using both County crews and private contractors as follows:

- County road crews will perform road preparation work, including asphalt patching, crack sealing and culvert replacement on about 60 miles of roads per year in advance of the chip seal and microseal contracts.
- Contractors will provide asphalt overlays for 20 miles in the first year and 5 miles in each of the following years. Pavement preparation for these overlays will be included with the contract work.
- Using SAP, the Department will monitor the maintenance efforts by the County road crews. Those road segments with excessive maintenance costs will be identified for thin maintenance overlays.

Table 7-1 Anticipated Five-Year Plan Results

Tier	Description	Existing Mileage		Forecast Mileage	
1	"Good" Roads	697	63.9%	793	72.6%
2	"Poor" - High Demand Roads	13	1.2%	0	0.0%
3	"Poor" - Medium Demand Roads	125	11.4%	105	9.6%
4	"Poor" - Low Demand Roads	257	23.5%	194	17.8%
Totals		1,092	100%	1,092	100%
Overall PCI		61		59	

Note: Results based on \$11.2 M the first year and \$6.2 M in each of the remaining years.

8. Options to Fill the Funding Gap



8.1 Funding Options

The current variance in HUTA and revenues are insufficient to meet the needs Statewide and at the County level.

A. Current Funding Sources (\$4.0M General Fund and \$1.5M Road Fund)

- Gas Tax (HUTA) – Directed to County of San Luis Obispo based on 18 cents per gallon plus an adjusted amount set by the Board of Equalization
- Transportation Development Act (TDA) – Funding provided through San Luis Obispo Council of Governments for ¼ cent sales tax revenue.
- General Fund – varies, typically \$8M.

B. Potential Funding at the State Level

At the start of 2015, the Governor indicated his support for moving forward with solutions to maintain the California street network. Currently, several proposals are being considered that would either stabilize funding or create/re-designate funding toward local government needs. These include the following:



West Templeton

- SB 16 (Beall) – Comprehensive fund initiative to address the stated maintenance shortfall. Would provide over \$3 billion annually through a combination of redirecting vehicle weight fees to the transportation fund, adding a ten cent per gallon gas tax, and providing an additional \$35 vehicle license fee (\$100 for electric vehicles).
- SB 321 (Beall) – Correction to the gas tax calculation which will utilize a three year average which will result in less abrupt changes in the revenue stream.
- AB4 (Linder) – Separate measure to redirect existing vehicle weight fees for annual distribution to agencies (Approximately \$1 billion in annual revenue). These funds are currently spent under the State general Fund for previous transportation debt payment.

Coming out of the recession period, there appears to be renewed interest to address shortfalls in transportation. The State's basic gas tax has remained unchanged at 18 cents per gallon since 1993. Representatives understand that this source alone is insufficient for State and local systems. While there is much discussion about a "Road Use" fee, whereby vehicles would be charged based on their annual mileage traveled, the concept is years away from implementation. Senate Bill 16 has been put forward, as at least a bridge, to fill the funding gap while the alternative revenue systems are developed.

C. Potential Funding at the Local Level

If action is not taken at a State level, local options that could be explored are as follows:

- **Regional Sales Tax (County Wide) Transportation Authority**
The Self-Help Counties Coalition (SHCC) is an organization of 20 local county transportation agencies delivering super majority voter-approved transportation sales tax measures throughout California. A majority of these counties had a pavement condition index in the 50 to 69 range (at risk) with three in the 71 to 80 range, "Good", and only one of these counties in the 25 to 49 range (poor) based on the 2010 data. Collectively, these "local transportation sales taxes", generate roughly \$2.5 billion per year for the support of capital investments in new highways and transit systems and the maintenance and operation of existing ones.
- **General Sales Tax (unincorporated)**
A general tax imposed for general governmental purposes including road maintenance.
- **Special Sales Tax (unincorporated)**
A special tax means any tax imposed for specific purposes which is placed into a general fund.
- **Parcel Tax (ad valorem)**
A parcel tax levied to be used for any type of spending including construction costs and other projects or spending needs.
- **Vehicle License Fee Enhancement**
The Vehicle License Fee (VLF) is based on the value of the vehicle and is collected upon original registration and registration renewal and would include an incremental amount or enhancement to be use for a designated purpose.
- **Local Gas Tax Enhancement**
Local sales tax on gas would include an incremental amount or enhancement to be used for a designated purpose.
- **Utility User Tax**
One alternative to increasing the gas tax is the utility user tax or road usage charge which is charged on the number of vehicle miles traveled.

- **Dedicated Transit Occupancy Tax**

This tax is charged when occupying a room or rooms or other living space in a hotel of which an incremental amount could be added to be dedicated for road maintenance.

These options and potential revenue amounts directed toward pavement programs are shown in Appendix G.



South Bay Overlay, Los Osos



9. Conclusion

As part of this update Pavement Management Plan, the analysis has lead to the following conclusions:

- For the expected status quo level of annual funding of \$6.2M program (\$4.7M of General Fund with a continuation of \$1.5M from the Road Fund) the PCI declines from 61 to 58 in five years and 56 in ten years.
- By adding a one-time \$3.0M addition from the General Fund and one time Road Reserves of \$3.5M in FY 2015/16 budget, the PCI increases from 61 to 62 at the end of FY 2015/16 but then decreases under status quo budget to 59 in five years.
- To attain the Board adopted goal of PCI system level 65 in ten years will require an annual budget of \$10.8M.
- To attain an ideal road condition for preventative maintenance of a PCI system level of 70 in ten years requiring an annual budget of \$13.6M.
- Staff has also looked at the system conditions if we act on the previous Board policy to abandon roads serving less the five parcels (a total of about 12 miles). Given the status budget, there is no measurable change from the run, the PCI declines from 61 to 58 in five years.

If increased funding above the status quo level becomes available, the program can be accelerate Tier 2 and Tier 3 roads to be addressed sooner. In order to address certain Tier 4 roads with historic high maintenance costs, limited overlays would be warranted with additional funds provided.

This five-year plan is based on the second scenario above with \$11.7M allocated in the first year and \$6.2M being allocated in each of the following years. This plan will result in the following:

- An overlay of about 20 miles will be completed in the first year and approximately 5 miles in each of the following years.
- 60 miles of “Good” Tier 1 roads will receive surface treatment and continue to be preserved in a good state of repair.
- All 13 miles of Tier 2 roads will be overlayed in the first two or three years. These will then become Tier 1, “Good”, roads and will require greatly reduced maintenance in future years.
- 27 miles of Tier 3 will be overlayed and become Tier 1, “Good”, roads.
- To reduce time spent by road crews on pavement patching, 6 miles of select high maintenance rural roads (Tier 4) will receive a thin maintenance overlay.
- The overall PCI of the road network will drop from the current 61 down to 59 in five years.

Appendices A through J



Appendix A: Rating Pavement Conditions

Appendix B: CA Statewide Local Streets and Roads Needs

Appendix C: Pavement Rehabilitation Descriptions and Terms

Appendix D: Road Maintenance Costs

Appendix E: Thin Maintenance Overlay List

Appendix F: Dead End Rural Roads Serving Five Parcels or Less

Appendix G: Local Revenue Options

Appendix H: Five-Year Asphalt Concrete Overlay List

Appendix I: Five-Year Surface Treatment List

Appendix J: Complete Listing of County Roads

Appendix A: Rating Pavement Conditions



The Pavement Management System rates paved roads based on a Pavement Condition Index or PCI. This PCI value describes the percentage of structural life left in the paved surface. A PCI of 100 represents a new properly constructed road while a PCI of 20 represents a very poor road surface at the end of its useful life. Most road users would consider a PCI of 70 or better to be a good road. Likewise, most users will be disappointed in a road with a PCI below 30.

The Department has set a goal of measuring the PCI and inspecting all the paved County Maintained roads every three years. In the years that the roads are not inspected, the PMS software program is able to project conditions from the last inspection performed.

Description of Pavement Categories



Best: *New road or newly repaved. Almost no cracks, pavement is smooth and level. Just the very tops of the aggregate beginning to show.*

Typical PCI is between 80 and 100.



Good: *A little older, maybe ten years since paving. Low-level cracking showing up, aggregate exposed 30%, some smooth patching or utility cuts.*

Typical PCI is between 60 and 80.



Fair: 15- to 20-year-old pavement. Extensive low-level cracking, some alligator and block cracking showing up, surface getting very weathered, dips and sags, many patches.

Typical PCI is between 40 and 60.



Poor: 20- to 30-year-old pavement. Medium to high level alligator and block cracking over most the road, some potholes, heavy weathering with aggregate, (individual gravel pieces), actually coming off the road. Poor patches edges breaking down many bumps and dips, some potholes.

Typical PCI is between 20 and 40.

Failed/Bad: Old pavement, probably paved in bits and pieces. Entire road is covered with medium to high level cracking, pieces of pavement can be picked out of road surface by hand, many unfilled potholes, patches on patches, bad dips and sags, may have missing sections of pavement. High level weathering where aggregate may be dislodged by kicking the surface with your foot. It may have bad slippage tearing the pavement. The road would need to be totally reconstructed at this point.

Typical PCI is below 20.



Appendix B: California Statewide Local Streets and Roads Needs Assessment



Prepared by NCE

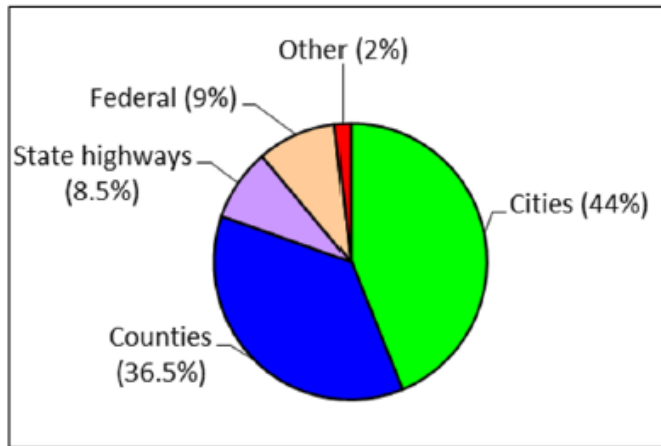
Executive Summary

California's local street and road system continues to be in crisis.

Every trip begins on a city street or county road. Whether traveling by bicycle, bus, rail, truck or family automobile, Californians need a reliable and well-maintained local street and road system. Unfortunately, these continue to be challenging times for our street and road system due to increased demand and unreliable funding. There is a significant focus on climate change and building sustainable communities, yet sustainable communities cannot function without a well-maintained local street and road system. The need for multi-modal opportunities on the local system has never been more essential. Every component of California's transportation system is critical to providing a seamless, interconnected system that supports the traveling public and economic vitality throughout the state.

The first comprehensive statewide study of California's local street and road system in 2008 provided critical analysis and information on the local transportation network's condition and funding needs. Conducted biennially, the needs assessment provides another look at this vital component of the state's transportation system and once again finds a significant funding shortfall.

The 2014 study sought answers to important questions: What are the current pavement conditions of local streets and roads? What will it cost to repair all streets and roads? What are the needs for the essential components to a functioning system? How large is the funding shortfall? What are the solutions?



Breakdown of Road Centerline Miles by Agency

Responsible for almost 81 percent of the state’s roads, cities and counties find this study of critical importance for several reasons. While federal and state governments’ regularly assess their system needs, no such data existed for the local component of the state’s transportation network prior to the initial study conducted in 2008. Historically, statewide transportation funding investment decisions have

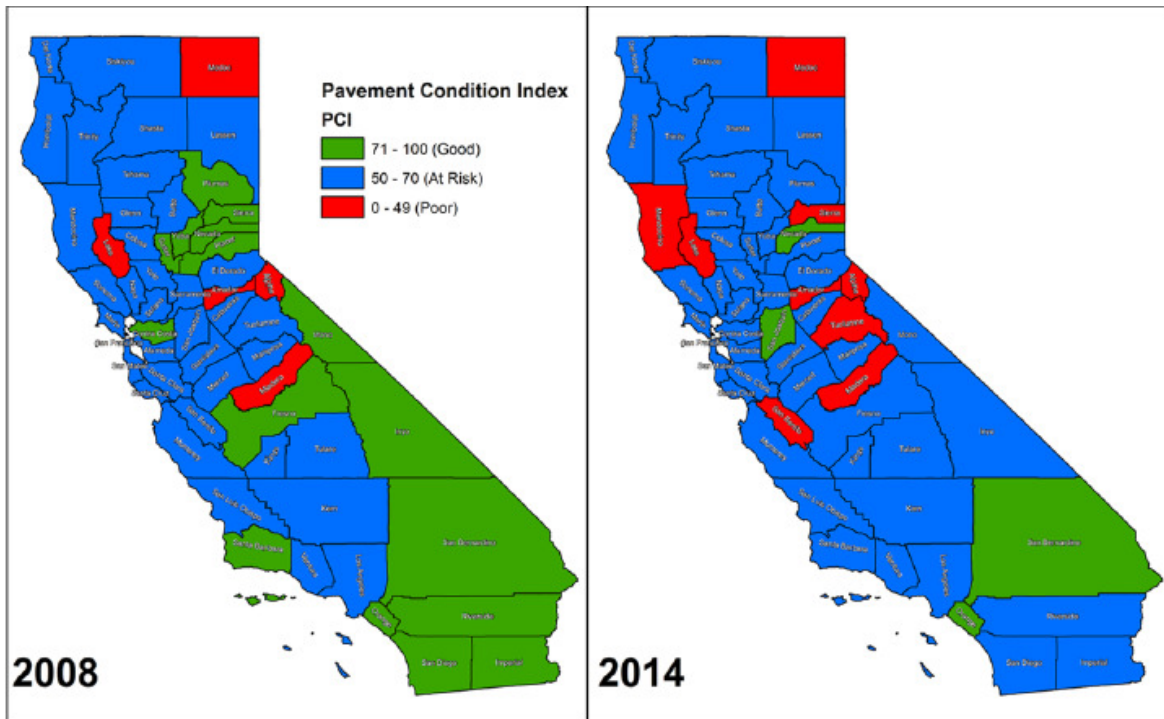
been made without local pavement condition data. This biennial assessment provides a critical piece in providing policy makers with a more complete picture of California’s transportation system funding needs.

The goal is to use the results to educate policymakers at all levels of government about the infrastructure investments needed to provide California with a seamless, multi-modal transportation system. The findings provide a credible and defensible analysis to support a dedicated, stable funding source for maintaining the local system at an optimum level. The study also provides the rationale for the most effective and efficient investment of public funds, potentially saving taxpayers from paying significantly more to fix local streets and roads into the future.

This update surveyed all of California’s 58 counties and 482 cities in 2014. The information captured data from more than 99 percent of the state’s local streets and roads – a level of participation that makes clear the local interest in addressing the growing problems of crumbling streets and roads.

Pavements

The conditions of California’s local streets and roads are rolling toward a cliff’s edge. On a scale of zero (failed) to 100 (excellent), the statewide average Pavement Condition Index (PCI) has deteriorated to 66 (“at risk” category) in 2014. Even more alarming, 54 of 58 counties are either at risk or have poor pavements (the maps below illustrate the average pavement deterioration that has resulted in each county since 2008). If current funding remains the same, the unfunded backlog will swell from \$40 billion to \$61 billion by 2024.



In order to use taxpayer money wisely, it makes more sense to preserve and maintain our roads in good condition, than to let them crumble further and cost more to fix. The costs developed in this study are based on achieving a roadway pavement condition that the industry calls Best Management Practices (BMP). At this condition level, preventive maintenance treatments (i.e., slurry seals, chip seals, thin overlays) are most cost-effective. Preventive maintenance interferes less with the public’s mobility and commerce and is more environmentally friendly than rehabilitation and reconstruction.

The importance of this approach is significant. As roadway pavement conditions deteriorate, the cost to repair them increases exponentially. For example, it costs twelve times less to maintain a BMP pavement compared to a pavement that is at the end of its service life. Even a modest resurfacing is four times more expensive than maintenance of a pavement in the BMP condition. Employing maintenance practices consistent with BMP, results in treating four to twelve times more road area for the same cost.

By bringing the roads to BMP conditions, cities and counties will be able to maintain streets and roads at the most cost-effective level. It is a goal that is not only optimal, but also necessary. This study examines three funding scenarios in order to determine their impacts on the condition of the roads over the next decade. Note that these are in constant 2014 dollars.

1. **Existing funding levels of \$1.657 billion/year** – this is the current funding level available to cities and counties.
2. **Funding to maintain existing conditions (\$3.328 billion/year)** – this is the funding level required to maintain the pavement conditions at its current PCI of 66.
3. **Funding required to reach Best Management Practices (\$7.275 billion/year)** – the optimal scenario is to bring all pavements into a state of good repair within ten years so that best management practices can prevail. After this, it will only require \$2.4 billion a year to maintain the pavements at that level.

Scenarios	Annual Budget (\$B)	PCI in 2024	Condition Category	% Pavements in Failed Condition	% Pavements in Good Condition
Current Conditions	-	66	At Risk	6.2%	56.5%
1. Existing Funding	\$ 1.657	55	At Risk	24.5%	52.0%
2. Maintain PCI = 66	\$ 3.328	66	At Risk	19.9%	77.3%
3. Best Mgmt. Practices	\$ 7.275	84	Excellent	0.0%	100.0%

Essential Components

The transportation network also includes essential safety and traffic components such as curb ramps, sidewalks, storm drains, streetlights and signals. These components will require \$31 billion to maintain over the next 10 years, yet there is an estimated funding shortfall of \$20.9 billion.

Bridges

Local bridges are also an integral part of the local streets and roads infrastructure. There are 11,863 local bridges in California. There is an estimated shortfall of \$1.3 billion to maintain the safety and integrity of the bridge infrastructure.

Total Funding Shortfall

The table below shows the total funding shortfall of \$78.3 billion (*constant 2014 dollars*) over the next 10 years. For comparison, the results from the previous updates are also included.

Transportation Asset	Needs (\$B)			2014		
	2008	2010	2012	Needs	Funding	Shortfall
Pavement	\$ 67.6	\$ 70.5	\$ 72.4	\$ 72.7	\$ 16.6	\$ (56.1)
Essential Components	\$ 32.1	\$ 29.0	\$ 30.5	\$ 31.0	\$ 10.1	\$ (20.9)
Bridges	-	\$ 3.3	\$ 4.3	\$ 4.3	\$ 3.0	\$ (1.3)
Totals	\$ 99.7	\$102.8	\$ 107.2	\$ 108.0	\$ 29.7	\$ (78.3)

What are the Solutions?

The conclusions from this study are inescapable. Given existing funding levels available to cities and counties, California’s local streets and roads will deteriorate rapidly over the next 10 years. It is alarming that local streets and roads have decayed to the point that funding will need to be doubled just to maintain current conditions.

While bringing the state’s local street and road system to a cost-effective best management practice level will require more now, investing in local streets and roads sooner will reduce the need for exponentially more spending in the future. To reach that level – at which taxpayer money can be spent most cost-effectively – will require an additional \$56.1 billion for pavements alone, or \$78.3 billion total for a functioning transportation system, over the next decade. Only \$2.4 billion per year will be needed to maintain the pavements after reaching a level at which they can be maintained with best management practices.

To bring the local system back into a cost-effective condition, thereby preserving the public’s \$188 billion pavement investment and stopping further costly deterioration, \$7.8 billion annually in new funds are needed – that’s equivalent to a 54-cent-per-gallon gas tax increase.

Failure to invest more would be disastrous – not only for local streets and roads but for California’s entire interrelated transportation system. It is imperative that cities and counties receive a stable and dedicated revenue stream for cost-effective maintenance of the local system in order to reverse this crisis.

County (Cities included)	Center Line Miles	Lane Miles	Area (sq. yd.)	2014 PCI	10 Year Needs (2014 \$M)
Alameda County	3,538.15	7,999.12	82,401,946	66	\$2,305
Alpine County	135.00	270.00	1,900,800	44	\$48
Amador County	477.96	958.12	6,485,201	33	\$383
Butte County	1,800.07	3,675.85	26,771,323	66	\$658
Calaveras County	716.98	1,332.66	8,937,332	51	\$374
Colusa County	986.70	1,523.51	12,503,304	62	\$317
Contra Costa County	3,376.49	7,047.81	63,500,917	68	\$1,577
Del Norte County	323.88	643.80	5,334,695	63	\$129
El Dorado County	1,252.70	2,508.40	21,671,673	63	\$635
Fresno County	6,195.51	12,679.92	106,057,018	69	\$2,572
Glenn County	910.42	1,821.73	13,917,626	68	\$354
Humboldt County	1,470.96	2,933.21	24,234,864	64	\$683
Imperial County	2,999.96	6,086.66	45,427,410	57	\$1,236
Inyo County	1,134.80	1,802.50	13,700,999	62	\$308
Kern County	5,026.42	11,648.11	103,132,477	64	\$2,927
Kings County	1,328.00	2,795.72	20,026,009	62	\$598
Lake County	752.70	1,494.45	9,997,345	40	\$436
Lassen County	431.41	878.80	6,282,324	66	\$186
Los Angeles County	21,329.61	57,629.56	459,830,656	66	\$12,971
Madera County	1,822.44	3,680.41	23,490,290	47	\$1,019
Marin County	1,021.14	2,055.14	17,166,574	63	\$488
Mariposa County	1,122.00	561.00	3,949,440	44	\$150
Mendocino County	1,124.43	2,255.81	16,004,034	35	\$625
Merced County	2,330.00	4,954.00	37,182,870	58	\$1,224
Modoc County	1,491.48	2,982.97	17,545,534	46	\$566
Mono County	727.38	1,453.39	10,071,369	67	\$147
Monterey County	1,779.28	3,725.79	33,599,361	50	\$1,389
Napa County	725.80	1,507.56	12,896,309	59	\$429
Nevada County	802.04	1,616.70	10,370,868	71	\$234
Orange County	6,600.63	16,808.28	150,276,239	77	\$2,725
Placer County	1,986.35	4,194.49	34,182,680	69	\$799
Plumas County	703.90	1,408.60	11,409,902	64	\$225
Riverside County	7,560.55	16,834.63	149,403,177	70	\$3,551
Sacramento County	5,053.22	11,284.73	95,918,441	62	\$2,939
San Benito County	452.32	916.23	5,951,814	48	\$261
San Bernardino County	9,106.58	22,249.14	181,002,241	71	\$ 4,103
San Diego County	7,813.98	18,596.42	170,696,012	66	\$5,016

County (Cities included)	Center Line Miles	Lane Miles	Area (sq. yd.)	2014 PCI	10 Year Needs (2014 \$M)
San Francisco County	989.00	2,135.00	17,758,676	66	\$473
San Joaquin County	3,287.78	6,806.76	60,571,515	73	\$1,245
San Luis Obispo County	1,965.93	4,078.93	32,385,537	64	\$887
San Mateo County	1,864.70	3,904.15	33,272,016	70	\$769
Santa Barbara County	1,587.32	3,375.52	30,610,681	66	\$852
Santa Clara County	4,172.80	9,431.15	92,436,719	68	\$2,314
Santa Cruz County	873.65	1,790.15	14,190,207	57	\$480
Shasta County	1,686.97	3,479.08	26,243,076	60	\$799
Sierra County	398.20	798.65	3,669,765	45	\$116
Siskiyou County	1,519.15	3,049.62	20,519,624	57	\$604
Solano County	1,699.55	3,582.19	27,706,938	65	\$744
Sonoma County	2,371.17	4,922.58	39,557,359	52	\$1,540
Stanislaus County	2,916.30	6,031.63	53,459,748	55	\$2,044
Sutter County	981.51	2,010.93	15,199,498	65	\$385
Tehama County	1,197.49	2,400.88	15,834,143	62	\$437
Trinity County	692.97	1,113.86	11,757,354	60	\$352
Tulare County	3,937.17	8,132.39	60,195,390	68	\$1,482
Tuolumne County	552.70	1,115.65	8,200,702	47	\$369
Ventura County	2,512.86	5,530.08	50,382,156	70	\$1,211
Yolo County	1,328.40	2,457.72	21,290,870	60	\$655
Yuba County	724.40	1,504.26	12,862,583	60	\$404
California	143,671	320,466	2,661,335,629	66	\$72,746

* Includes Cities within County

Appendix C: Pavement Rehabilitation Techniques



Crack Seal – Asphalt pavements expand and contract with seasonal temperature changes. Consequently, cracks and joints are expanding and contracting when the pavements move. Fillers do not expand or contract. Sealing the cracks with a flexible rubberized asphalt that bonds to the crack walls and moves with the pavement will prevent water intrusion.



Microsurface – A mixture of polymer modified asphalt emulsion, mineral aggregate, mineral filler, water, and other additives, properly proportioned, mixed, and spread on a paved surface. Microsurfacing differs from slurry seal in that it can be used on high volume roadways to correct wheel path rutting and provide a skid resistant pavement surface.



Chip Seal – A surface treatment in which the pavement is sprayed with asphalt (generally emulsified) and then immediately covered with aggregate and rolled. Chip seals are used primarily to seal the surface of a pavement with non load-associated cracks and to improve surface friction, although they also are commonly used as a wearing course on low volume roads.



Thin Maintenance Overlay (1.0") – Maintenance overlays use hot-mix-asphalt of thickness of 1.0 inches to replace the wearing surface of the pavement. It is a common surfacing for paved roads to address roads that require constant maintenance.



Hot Asphalt Concrete Pavement

Photo Source: FHWA-WFLHD

Structural Overlay (>1.5") – Structural overlays use hot-mix-asphalt of thickness greater than 1.5 inches to increase the structural capacity of the pavement. It is the most common surfacing for paved roads in the U.S., accounting for more than 90% of paved roads.



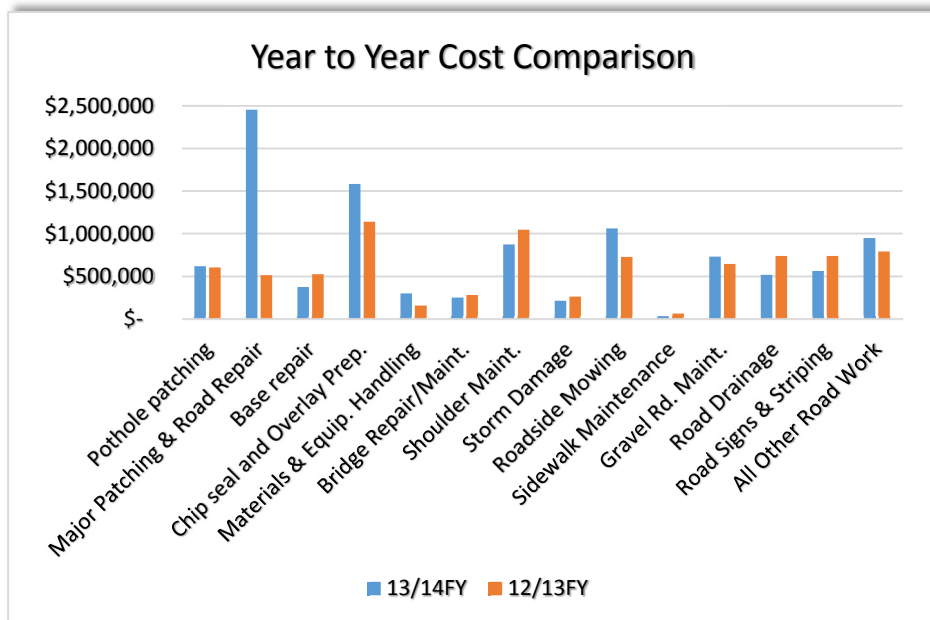
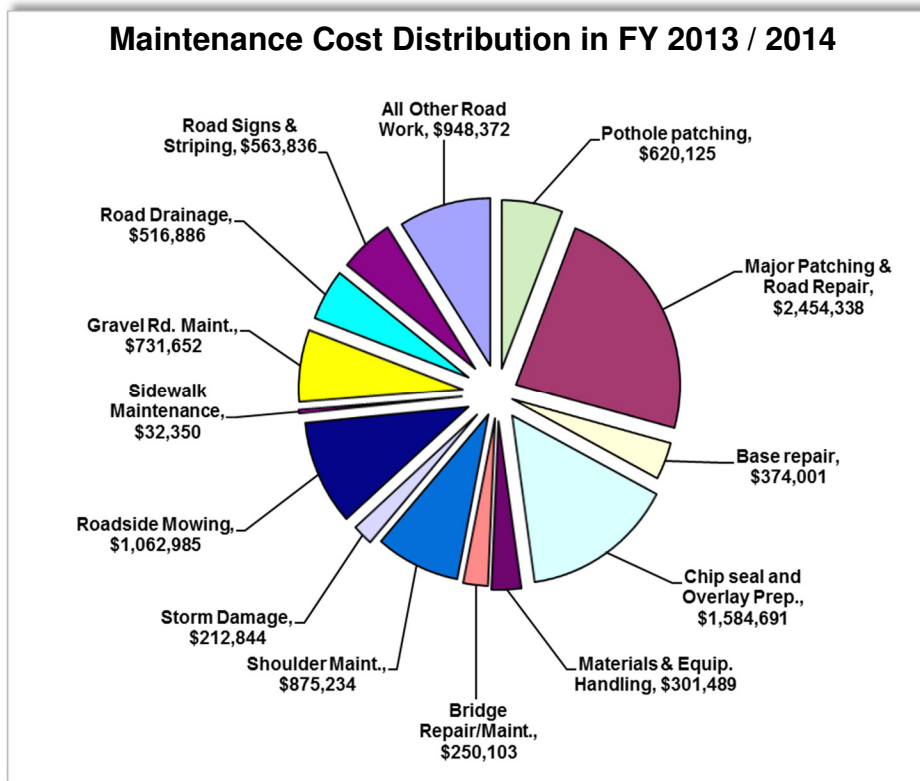
Cold In-Place Recycling and Overlay – The old oxidized pavement surface is removed, recycled and placed back down and compacted. Generally, the old surface has become brittle and cracked and the replacement surface provides improved protection to the underlying layers. The recycled layer is then overlaid with a new layer of asphalt.



Appendix D: Road Maintenance Costs



The road maintenance funding is distributed among many activities other than pavement maintenance. This section will help identify some of the other tasks the roads crews must perform and the many areas where road maintenance funds are spent.



Appendix E: Thin Overlay Plan

Date Approved: May 2019



Road #	Location	Description	Lengths	PCI	Maintenance Cost/Mile/Year	5 year cost in SAP
3094	Avenales Ranch	110 thru 1140	17,296	25	\$1,416	\$23,189
3099	Bitterwater Road	1230 thru 1310	126,379	44	\$964	\$115,366
1065	Dana Foothill	4110 thru 4160	19,293	24	\$2,506	\$45,779
5220	Gillis Canyon	1110 thru 1050	23,096	18	\$941	\$20,587
5518	Hog Canyon	1160 thru 1190	16,338	25	\$1,239	\$19,163
5228	Mcmillan	1110 thru 1150	24,589	27	\$1,504	\$35,019
5254	Mountain Springs	1110 and 1120	9,519	29	\$1,332	\$12,010
3092	Park Hill Road	1180 Thru 1250	39,248	22	\$1,061	\$39,432
5233	Penman Springs	1110	4,380	44	\$1,861	\$7,717
6052	Ranchita Canyon	1130 thru 1190	27,148	26	\$1,433	\$36,837
4204	Ridge Road	1110 and 1120	7,045	42	\$2,841	\$18,953
5281	San Juan Rd	1110 thru 1050	23,892	14	\$890	\$20,158
5267	San Simeon Ck	3160 and 3170	5280	33	\$4,076	\$20,378
5086	Santa Rosa	3220 thru 3270	29,251	18	\$3,658	\$101,330
2085	See Canyon	3120 and 3130	8,510	9	\$2,291	\$18,461
4413	Shell Creek	1120 thru 1210	31,680	30	\$1,136	\$34,086
1152	Soda Lake	1130 thru 1290	87,729	32	\$1,279	\$106,281
1069	Suey Creek	4130 thru 4160	18,336	28	\$1,613	\$28,001
3120	Tassajara Canyon	1110 and 1120	10,967	15	\$1,407	\$14,621
2098	Upper Lopez	4110 thru 4170	34,198	14	\$684	\$22,135

Appendix F: Dead End Rural Roads Serving Five Parcels or Less



Dead End Rural Roads Serving Five Parcels or Less

Road Number	Name
3203	Tomasini
2310	Waters end
3174	Doug's Old Highway 59
1001	Thornberry
1066	Wineman off Thompson
1068	Wineman off 166
5268	Van Gordon South
5226	Shandon Cemetery
2303	Old Price Canyon
2041	Green Gate
1506	Poague
5150	Ferrasci
5253	Twelfth Street Extension
5259	Stockdale Road from Monterey Road to end
5275	Lone Palm Road



Appendix G: Local Revenue Options

OPTION	ENABLING MECHANISM	ROAD NEXUS	POTENTIAL ANNUAL REVENUE	ADVANTAGES	DISADVANTAGES	COMMENTS
Regional Sales Tax (County wide) Transportation Authority	Revenue Code 7251 Public Utility Code 180005	Indirect: Accepted measure to address regional needs	Countywide \$20-25 million with 25% to Road Maintenance (\$2-2.5 million to County)	<ul style="list-style-type: none"> Provide broad support among many transportation users Long Term / predictable Most ambitious program 	<ul style="list-style-type: none"> Cities have already enacted 1/2% sales tax Would be part of broad transportation package 	<ul style="list-style-type: none"> SLOCOG conducting survey 20 Counties has adopted sales tax measures for Transportation Funding Santa Barbara County has 30 year program adopted
	2/3 voter approval					
General Sales Tax (unincorporated)	Revenue Code 7285 (AB 2119) County Code 3.04	Indirect Majority of Cities have utilized	Approximately \$1.5 million	<ul style="list-style-type: none"> Less than 2/3 vote required Brings County in line with Cities tax level 	<ul style="list-style-type: none"> No "maintenance of effort" funding clause Advisory vote use Cities tax level 	Requires Advisory vote to direct to Road Maintenance.
	50% voter approval					
Special Sales Tax (unincorporated)	Revenue Code 7285.5 (AB 2119) County Code 3.04	Indirect;	Approximately \$1.5 million	<ul style="list-style-type: none"> Secures funding for specific use 	<ul style="list-style-type: none"> Would require a MOE clause so as not to displace current funding. 	Unaware of agency which has passed
	2/3 voter approval					
Parcel Tax (ad valorem)	Revenue Code 75.10	Direct; parcel do require roads for access. Use not tied to specific parcel	Potential 0.00023% of Assessed value or \$23.50 per \$100,000 of assessed value provides for \$150,000,000 bonding capacity	<ul style="list-style-type: none"> Could be used to issue G.O Bonds for system upgrade Assessed by property value undeveloped lots (non-road users) 	<ul style="list-style-type: none"> Most parcels have relatively good roads fronting their parcels within urban areas 	Grover Beach is example. For \$150,000,000, the system would be upgraded to a PCI level of 70 which would allow for future maintenance to be done using lower costs seal coat efforts with occasional overlays.
	2/3 voter approval					
Vehicle License Fee Enhancement	Revenue Code 11106 Allows \$10 max charge	Direct users fee	Approximately 108,000 licensed vehicles in unincorporated = \$1.1 million	<ul style="list-style-type: none"> Direct/ reliable funding Clear connect to roadway use 	<ul style="list-style-type: none"> Insufficient funding to cover needs 	\$10 annual limit by statute caps this option. Would need to seek legislative revision to raise annual collection to \$25 annually to meet maintenance needs
	50% voter approval					
Local Gas Tax Enhancement	Revenue code 9501 Requires distribution Agmt between Cities- County	Direct users fee	An additional 10 cent per gallon local gas tax would generate approximately \$3,000,000 annually for the County	<ul style="list-style-type: none"> Collects revenue from County visitors/ Route 101 corridor traffic 	<ul style="list-style-type: none"> Further increases area's fuel cost 	When surveyed by SLOCOG in 2011, response can very low at 22% support
	50% voter approval					
Utility User Tax	Revenue code 7284.2	Indirect	A 3% utility Tax would generate \$5-6 million annually	<ul style="list-style-type: none"> Provides for wide range of contribution 	<ul style="list-style-type: none"> No set nexus 	Consideration for other County needs (services, CIP) Already in place for the cities
	50% voter approval					
Dedicated Transit Occupancy Tax	Revenue code 7280 County Code 3.08	Indirect use; Traveler's Access	\$900,000 based on 1% increase to 10% level (equal to Cities)	<ul style="list-style-type: none"> Brings County in line with Cities tax level Provides for "out of area" user collection of revenues 	<ul style="list-style-type: none"> Insufficient funding to cover needs Revenue desired for other "Enhancement" services Lodging has tourist business District vote 	Consideration for other County needs (services, CIP)
	2/3 voter approval					

Appendix H: Five-Year Asphalt Concrete Overlay List



Date Approved: May 2019

FY 2018 / 2019 Overlay Project

Road Number	Name	Section ID	From	To	Length (ft.)	PCI
1097	Air Park Drive	4110	Pier Ave.	Railroad St.	2015	36
5343	Allen Lane	1110	Santa Rita Road	North End	522	22
5261	Arbor Rd	1110	Highway 46	Gravel	1952	0
5187	Blackburn	1110	Crim	6th	820	40
1099	Dewey Road	4110	Mendel Drive	Pershing Dr.	390	32
5229	Estrella Rd	1150	Airport Road	Pleasant Rd	2674	0
5229	Estrella Rd	1160	Pleasant Rd	Ranchita Canyon Road	7688	32
5229	Estrella Rd	1170	Ranchita Canyon Road	Jardine Road	5206	17
5291	Gahan Place	1110	PRCL	Highway 46	1000	46
5216	Geneseo Road	1220	River Crossing	Linne Rd.	5281	12
5216	Geneseo Road	1230	Linne Rd.	1 mile N/O Linne Rd.	5280	78
5216	Geneseo Road	1240	1 mile N/O Linne Rd.	2 miles N/O Linne Rd.	5280	0
5216	Geneseo Road	1250	2 miles N/O Linne Rd.	3 miles N/O Linne Rd.	5280	11
5216	Geneseo Road	1280	Union Rd.	Gentle Hills Rd.	2750	17
5216	Geneseo Road	1290	Gentle Hills Rd.	Hwy 46	5280	5
4320	Grapevine	1110	Vineyard Dr.	Wine Country Place	1010	15
5163	Las Tablas Road	1110	Winery Rd.	Booker Rd.	1550	78
5232	Linne Road	1120	Penman Springs Rd.	1 mile E/O Penman Springs	5280	46
5232	Linne Road	1130	1 mile E/O Penman Springs	2 miles E/O Penman Springs	5280	22
5232	Linne Road	1140	2 miles E/O Penman Springs	3 miles E/O Penman Springs	5280	4
5232	Linne Road	1150	3 miles E/O Penman Springs	Geneseo Road	4133	0
1098	Mendel Drive	4110	Air Park Dr.	Railroad St.	945	52
1101	Norswing Drive	4110	Mendel Drive	Pershing Dr.	250	60
4334	Peacock Court	1120	Suncrest Dr.	Sunnyside Way	840	22
1102	Pershing Drive	4110	Norswing Dr.	Hwy. 1	552	27
1100	Railroad Street	4110	Hwy. 1	Pershing Dr.	4055	29
5386	Rainbow Court	1110	South End	Petersen Ranch Rd.	325	52

6052	Ranchita Canyon Rd	1130	Von Dollen Rd.	1 mile N/O Von Dollen Rd.	5280	0
6052	Ranchita Canyon Rd	1140	1 mile N/O Von Dolen Rd.	Cross Canyon Rd.	2821	0
5252	River Road*	1110	Paso Robles City Limits	1 mile N/O PRCL	5280	0
5252	River Road*	1120	1 mile N/O PRCL	1st Bridge	2309	75
4362	Rolfe Lane - 4362	1110	End	Santa Rita Road	450	7
4204	Santa Rita Road	1150	Plum Orchard Ln.	Vineyard Drive	1846	0
4204	Santa Rita Road	1160	Vineyard Dr.	Templeton Hills Rd.	3036	0
5385	Sunnyside Way	1110	Peacock Court	Petersen Ranch Rd.	552	81
1103	Truman Drive	4110	Norswing Dr.	Highway 1	446	38
1119	Twenty Fourth Street	4110	Hwy 1	End of Co. Maint. Rd.	1309	20
1083	Twenty Second Street *	4110	Silver Spur Place	Hwy 1	1540	21
1083	Twenty Second Street *	4120	Highway 1	The Pike	3093	38
4409	Wine Country Pl	1110	Grapevine Way	Santa Rita Road	987	58
5161	Winery Road	1110	Vineyard Dr.	Las Tablas Road	1874	23
Total Length in Feet:					111,741	
Total Length in Miles:					21.16	

FY 2019 / 2020 Overlay Project

Road Number	Name	Section ID	From	To	Length (ft.)	PCI
5046	Amherst Place - 5046	3110	Trenton Ave.	Alban Pl. E/O Pavement	197	20
5331	Arlington St	3110	Main Street	Cornwall Street	281	25
5091	Ascot St	3110	West End	Patterson Place	259	18
5133	Ashby Lane - 5133	3210	East End	Weymouth Street	144	0
5024	Astor Lane - 5024	3110	Benson Avenue	Saint Thomas Avenue	2260	72
5025	Benson	3110	Randall Drive	Ardath Drive	2996	80
5026	Berwick Drive	3120	Ardath Drive	Burton Drive	4161	48
5228	Bixby Rd	3110	Saint James Road	Chester Lane	761	8
5527	Bradford Pl	3110	W. End	Pierce Avenue	262	29
5020	Brand Place - 5020	3110	Ogden Drive	Newhall Avenue	200	0
5149	Bridge St	3115	Main St	1000' past Main Street	1000	30
5090	Buckingham Pl	3110	West End	Evensong Way	579	38
5298	Buckley Drive	3110	Cambria Pines Road (W End)	Cambria Pines Road (E End)	3830	40

4240	Cabrillo Street - 4240	3110	S. End	North End, at gate	1606	13
5056	Cardiff Dr	3110	S/E End	Dovedale Ave.	1651	18
5523	Charing Ln	3110	Weymouth St.	Buckley Dr.	1983	85
5507	Chiswick	3110	Exeter Lane	Charing Lane	1015	28
5139	Cornwall St	3110	Main Street (South)	Main Street (North)	1204	27
5131	Croyden Ln	3120	West End	Charing Lane	183	6
5131	Croyden Ln	3110	Charing Lane	Sunbury Avenue	2099	0
5510	Downing Avenue - 5510	3110	Berwick Drive	Cardiff Drive	958	10
5048	Emerson Road - 5048	3110	Dorking Ave.	End of Pavement	288	34
5072	Eton Rd	3120	Main Street	Burton Drive	2182	47
5354	Evelyn Court	3110	End	Kathryn Drive	400	12
5512	Evensong Way	3110	Macleod Way	Wood Drive	447	21
5296	Exeter Ln	3110	South End	Chiswick Way	1136	30
5066	Hudson Avenue - 5066	3110	Pickwick Lane	Londonderry Lane	591	27
5355	Kathryn Dr	3110	Buckley Drive	Cambria Pines Road	2658	29
5088	Macleod Way	3110	Wood Drive	Evensong Way	834	42
5040	Melrose Avenue - 5040	3110	Dreyden Ave.	End of Pavement	40	21
5021	Newhall Ave	3110	Saint Thomas Road	Astor Avenue	1949	31
5019	Ogden Dr	3110	Benson Avenue	Randall Drive	1939	52
5503	Orville Pl	3110	Burton Dr.	Bradford Rd.	660	20
5522	Patterson Pl	3110	Buckingham Place	Burton Drive	727	26
5064	Pickwick Ln	3110	Pineridge Dr.	London Ave.	1280	19
5504	Pierce Ave	3110	Bradford Pl.	Ardath Dr.	589	81
5514	Pineridge Dr	3120	Ardath Drive	Bradford Drive	2966	30
5107	Ramsey Street - 5107	3110	Begin Pavement	Newton Road	454	42
5526	Randall Dr	3120	Ardath Dr.	Benson Ave.	2378	35
5047	Romney Drive - 5047	3110	Ardath Dr.	E/O Pavement	142	23
5023	Saint James Rd	3110	Saint Thomas Avenue	Randall Drive	1769	31
5022	Saint Thomas Ave	3110	Benson Avenue	Saint James Road	1935	18
5086	Santa Rosa Creek*	3110	Main Street	Ferrasci Rd	3734	37
5294	School House Ln	3110	End	Eton Road	651	24
5089	Smith Ct	3110	End	Buckingham Place	178	17
5303	Somerset Way	3110	Chiswick Way	End	754	33
4239	Thirteenth Street - 4239	3120	South Ocean Ave.	North End	1322	4

5351	Village Lane	3110	End	Burton Drive	1085	0
5506	Wellington Dr	3110	Brighton Lane	Coventry Lane	1174	2
5137	Weymouth St	3120	Charing Lane	Sunbury Avenue	1902	26
5077	Wilcombe Road - 5077	3110	Ross Road	Ardath Drive	324	23
5108	Windsor Blvd - 5108	3110	North end of bridge abudment	County limits	100	81
5087	Wood Dr	3120	Eton Road	Patterson Place	2074	36
5404	Woodview Ave. - 5404	3110	Langton St.	Dorking Ave.	367	9
5521	Yorkshire Street	3120	Patterson Place	Burton Drive	889	69
					Total Length in Feet:	67,547
					Total Length in Miles:	12.79

Separate Bid 2019 / 2020

5215	Camp 8 Road	1110	Creston Road	1 mile W/O Creston Road	5280	27
5215	Camp 8 Road	1120	1 mile W/O Creston Road	Lamplighter Way	5292	39
5215	Camp 8 Road	1130	Lamplighter Way	Highway 41	4695	24
4054	Rocky Canyon	1120	Rio Vista Rd	Leroy Lane	4118	22
4054	Rocky Canyon	1130	Leroy Lane.	MP 2.212	5280	40
4054	Rocky Canyon	1140	MP 2.212	MP 3.212	5280	32
5520	Willow Creek	1130	Las Tablas Willow Creek	MP 2.124	4594	12
5520	Willow Creek	1140	MP 2.124	MP 3.124	5280	8
5530	Willow Creek	1150	MP 3.124	Peachy Canyon Road	5430	29
					Total Length in Feet:	45,249
					Total Length in Miles:	8.57

FY 2020 / 2021 Overlay Project

Road Number	Name	Section ID	From	To	Length (ft.)	PCI
1284	Avocado Ave	4110	Bennett	Knott	714	21
1053	Avocado Street	4120	Dana Street	Price Street	382	24
1059	Ballard Street	4110	Bennett Street	Thompson Road	461	28
1072	Beechnut St	4110	Dana St	Price St.	380	44
1052	Bennett St	4110	Ballard St.	Savage St.	952	17
1272	Bennett St	4110	Avocado St.	Thompson Ave.	504	45
1281	Bennett St	4110	Cedarwood Dr.	End	491	17

1049	Branch St	4110	Mallagh St.	Thompson Ave.	919	12
1077	Brisa Blanda	4110	Camino Contento	Camino Del Rey	962	8
1057	Burton St	4120	Bee Street	Branch Street	880	29
1262	Calimex Place - 1262	4110	Pomeroy Rd.	End	990	13
1209	Calle Cielo	4110	W. End	Camino Del Oro	2058	46
1207	Calle Del Sol	4110	Camino Del Oro	La Cumbre Lane	1530	34
1253	Camino Caballo*	4130	Pomeroy Rd.	East End Co. Maint. Rd	2116	40
1076	Camino Contento	4110	Halcyon Rd.	End	725	0
1212	Camino De Unos - 1212	4110	Camino Del Rey	End	3970	63
1208	Camino Del Oro	4110	Calle Cielo	Las Flores Dr.	2000	30
1075	Camino Del Ray	4110	Halcyon Road	End	959	16
1368	Carrillo Street - 1368	4110	End	Tefft St.	889	31
1206	Casa Real Place	4110	West End	East End	1800	36
5264	Chimney Rock Road - 5264	1200	Adelaida Rd	1 mile E/O Adeleida Rd	5280	19
5264	Chimney Rock Road - 5264	1210	1 mile E/O Adelaida Rd	2 miles E/O Adeleida Rd	5280	44
5264	Chimney Rock Road - 5264	1220	2 miles E/O Adelaida Rd	3 miles E/O Adelaida Rd	5280	29
5264	Chimney Rock Road - 5264	1230	3 miles E/O Adeleida Rd	4 miles E/O Adelaida Rd	5280	26
5264	Chimney Rock Road - 5264	1240	4 miles E/O Adeleida Rd	5 miles E/O Adelaida Rd	5280	13
5264	Chimney Rock Road - 5264	1250	5 miles E/O Adelaida Rd	Nacimiento Lake Dr.	3945	27
1050	Dana Street	4110	Sparks St.	Thompson Ave.	1685	29
1050	Dana Street	4120	Thompson Ave.	N End	1681	21
1275	Dawn Road	4120	Sun Dale Rd.	Calle Fresa	5152	26
1177	Diego Rivera Lane - 1177	4110	End	Callender Rd.	730	19
1044	Eve Street	4110	Burton	End	307	27
1181	Futura Lane - 1181	4110	Summit Station Rd.	End	489	15
1200	Hazel Lane*	4110	Tefft St.	Division St.	3000	34
1283	Knotts St	4110	Thompson Ave.	Cedarwood Dr.	1684	25
1204	La Cumbre	4110	Calle Del Sol	Las Flores Dr.	1733	22
1061	Los Berros*	4110	Valley Rd.	Falcon Crest Dr.	2540	69
1061	Los Berros*	4120	Falcon Crest Dr.	El Campo Rd.	4293	63
1061	Los Berros*	4160	Quailwood Ln.	Center of Hwy 101	3417	74
1055	Mallagh St*	4110	Bennett Street	Tefft St.	1140	32
1176	Mesa Verde Lane - 1176	4110	End	Tefft St.	420	5
1036	Oakglen Avenue	4130	Bermuda Place	Tefft St.	4514	30
1036	Oakglen Avenue	4140	Tefft St.	North End	4784	23

1205	Pablo Lane	4110	End (North)	La Cumbre Ln	2174	22
1179	Pino Solo Court - 1179	4110	Tefft St.	End	545	18
1233	Pioneer Avenue - 1233	4110	Kent St.	Oakgken Ave.	350	22
1063	Price St	4110	Thompson Ave.	Cedarwood Ave.	1703	39
1063	Price St	4120	Sparks	Thompson	1640	35
1303	San Ysidro Lane - 1303	4110	Pomeroy Rd.	End	850	26
1060	Savage	4110	End	Bennett St.	140	0
1027	Southland Street - 1027	4120	S/W End	Oakglen Ave.	511	0
1522	Sparks St	4110	Price st	Dana st	468	30
1282	Vintage St	4110	Thompson Ave.	Cedarwood Dr.	1685	27
					Total Length in Feet:	101,662
					Total Length in Miles:	19.25

Separate Bid 2020 / 2021

6015	Tenth St. - San Miguel - 6015	1110	E End - Pear Valley Wy	K Street	6185	0
					Total Length in Feet:	6,185
					Total Length in Miles:	1.17

FY 2021 / 2022 Overlay Project

Road Number	Name	Section ID	From	To	Length (ft.)	PCI
1117	4th Street	4110	Hwy 1	GB City Limits	1446	28
1160	8th street Oceano	4110	Wilmar Ave.	G.B.City Limits	907	40
3006	Alamo Drive	3110	Rodman Drive	End	683	90
5500	Almond Drive	1110	Hwy 46	North End - Culvert #0.843	4451	21
5332	Bennett Way, North - 5332	1105	South End	Las Tables Rd.	1450	0
5251	Buena Vista Drive - 5251	1110	Begin Co. Maint. Road	1 mile past Co. Maint Rd.	5280	35
5251	Buena Vista Drive - 5251	1120	1 mile past Co. Maint Rd.	2 miles past Co. Maint Rd.	5280	14
5251	Buena Vista Drive - 5251	1130	2 miles past Co. Maint Rd.	PRCL, End Co. Maint. Rd	3485	12
5324	Calle Propano	1110	Ramada Drive	End	543	0
5313	Casper Road - 5313	1110	Bennett Way	End	645	15
5350	Casteel	1110	Vineyard Dr.	End	756	25
1394	Century Lane	3110	Los Berros Rd.	End	2680	28

3154	Cottontail Lane - 3154	3110	Bayview Heights Drive	End	419	90
3004	Crockett	3110	Travis Drive (West)	Travis Drive (East)	1580	28
5509	Crum	1110	West End	Old County Rd.	550	25
1162	Cuyama Lane	4110	West end	Hutton Rd.	733	16
1136	Dower	4110	South End	La Due St.	497	37
1022	El Cerrito	4110	End	La Loma Dr.	1390	16
5181	Finch	1110	Linclon Ave.	Gough Ave.	255	24
5515	Gough Ave	1110	Finch Street	End	519	21
5288	Grace Street	1110	North End	Ross Drive	2288	0
5288	Grace Street	1120	Ross Drive	South End	628	44
3005	Houston	3110	Rodman Drive	End	1222	90
1211	Idyllwild	4110	Winterhaven Way	Ralcoa Way	1315	53
1135	La Due St	4110	Helena St.	Halcyon Rd	1063	16
1023	La Joya Dr	4110	La Loma Dr.	End	1311	25
1021	La Loma	4110	La Joya Dr.	Jupiter Dr.	4120	25
1020	La Mirada	4110	La Joya Dr.	Las Flores St.	1249	33
1091	Laguna	4110	Utah Ave.	Surf Ave.	487	24
5182	Lincoln Ave	1110	End	Old County Rd.	1378	23
1501	Maui Circle - 1501	4110	West End, (Sunset)	Security Ct.	240	84
1115	Nineteenth St	4110	Hwy 1	The Pike, GBCL	3085	33
1086	Ocean Street, Oceano - 1086	4110	Railroad St.	Fountain Avenue	802	24
3171	Ocean View Place - 3171	3110	Bayview Heights Drive	End	423	9
1332	Primrose Lane	4110	Pomeroy Rd.	End	1625	30
1005	Riverside Road - 1005	4110	Division St.	1 mile e/o Division St.	5280	41
1005	Riverside Road - 1005	4120	1 mile e/o Division St.	E. End	3633	32
5287	Ross Street	1110	Whitley Gardens Drive	Almond Drive	2923	26
3137	San Jacinto	3110	Rodman Drive	End	526	90
6020	San Miguel Alley - 6020	1110	Ninth Street	Sixteenth Street	3682	29
6022	San Miguel Alley - 6022	1110	San Luis Obispo Road	Sixteenth Street	3672	13
1113	Seventeenth St	4110	Hwy 1	The Pike	2837	43
1092	Strand Way - 1092	4110	Pier Ave.	End	1835	26
1134	Temple St	4110	Helena St.	Halcyon Rd.	1078	26
3003	Travis Drive	3110	Rodman Drive	End	2802	90
1116	Twenty First St	4110	Hwy 1	The Pike	3144	41
1287	Via Alta Mesa	4110	Via Mira Valle	Eucalyptus Rd.	3407	45

5212	Volpi Ysabel Road	1115	1320' East of Ramada	End	1276	50
5289	Whitley Gardens	1120	Highway 46	North End	3665	23
5180	Wilhoit lane	1110	West End	Old County Rd.	835	35
1130	Wilmar Avenue - 1130	4110	Thirteenth St.	Twenty Fifth St.	4069	44
					Total Length in Feet:	99,449
					Total Length in Miles:	18.84

Separate Bid 2021 / 2022

5285	Cholame Valley Road - 5285	1110	Highway 46	1 mile N/O Hwy 46	5280	0
5285	Cholame Valley Road - 5285	1120	1 mile N/O Hwy 46	2 miles N/O Hwy 46	5280	0
5285	Cholame Valley Road - 5285	1130	2 miles N/O Hwy 46	Begin new pavement	1792	0
5285	Cholame Valley Road - 5285	1160	End of new AC	Monterey County Line	4081	0
					Total Length in Feet:	16,433
					Total Length in Miles:	3.11

FY 2022 / 2023 Overlay Project

Road Number	Name	Section ID	From	To	Length (ft.)	PCI
4324	Abierto Road - 4324	1110	Santa Margarita Road	North End	696	13
5341	Alondra Road - 5341	1110	N. End	Santa Barbara Rd.	197	26
4061	Asuncion Road - 4061	1110	Chispa Road	El Camino Real	1600	17
1148	Avis Street - 1148	4110	Los Berros Rd.	Lincoln Ave.	370	24
5231	Branch Road - 5231	1110	Union Rd.	1 mile N/O Union Rd.	5280	10
5231	Branch Road - 5231	1120	1 mile N/O Union Rd.	Hwy 46	2795	29
4317	Carmel Road - 4317	1120	San Antonio Rd	1 mile n/o San Antonio Rd.	5280	17
5225	Clark Rd	1110	Highway 41	Truesdale Road	5321	7
5225	Clark Rd	1120	Truesdale Road	East End	2664	9
1142	Clarkie Way - 1142	4110	El Campo Rd.	End	1108	34
2094	Fiero Lane	3110	West End	HWY 227	777	19
3101	Huer Huero Road - 3101	1110	Huer Huero Road - 3101	Park Hill Road	5280	28
3101	Huer Huero Road - 3101	1120	Huer Huero Road - 3101	1 Mile N/O Parkhill Rd.	5280	39
3101	Huer Huero Road - 3101	1130	Huer Huero Road - 3101	2 Miles N/O Park Hill Rd.	5280	27
3101	Huer Huero Road - 3101	1140	Huer Huero Road - 3101	3 Miles N/O Parkhill Rd.	5280	34
3101	Huer Huero Road - 3101	1150	Huer Huero Road - 3101	4 Miles N/O Parkhill Rd.	5280	47

3101	Huer Huero Road - 3101	1160	Huer Huero Road - 3101	5 Miles N/O Parkhill Rd.	4632	43
5292	Jack Creek Road - 5292	1110	Jack Creek Road - 5292	Highway 46	5280	0
5292	Jack Creek Road - 5292	1120	Jack Creek Road - 5292	1 mile E/O Hwy. 46	3578	0
1149	Lincoln Aveunue - 1149	4110	Avis St.	Milton St.	4147	20
4070	Little Farm Road - 4070	1110	La Panza Road	Highway 41	3110	7
4056	Los Polos	1110	Santa Clara Road	Santa Barbara Road	4342	26
1143	Madero Court - 1143	4110	Clarkie Way	End	256	34
1144	Milton Street - 1144	4110	Lincoln Ave.	Los Berros Rd.	390	22
4318	Morningside Road - 4318	1110	Santa Margarita Road	End	1907	6
4004	Old Morro Road West - 4004	1110	End (Gravel)	Highway 41	1047	11
1304	Ridge Road - 1304	4110	Amber Way	Hetrick Rd.	845	24
4060	Sandoval Road - 4060	1120	Pavement Change	Santa Clara Rd.	2068	1
4412	Shandon San Juan	1150	4 miles N/O Gillis Cyn. Rd.	Toby Way	5280	0
5224	Starkey Road	1110	Highway 41	Truesdale Road	5342	48
4066	Toby	1110	Shandon San Juan Rd.	East Centre St.	4066	0
5516	Truesdale Road	1105	San Juan Rd.	Starkey Rd.	4343	5
5516	Truesdale Road	1110	Starkey Rd.	Clark Road	5260	27
					Total Length in Feet:	108,381
					Total Length in Miles:	20.53

Separate Bid 2022 / 2023

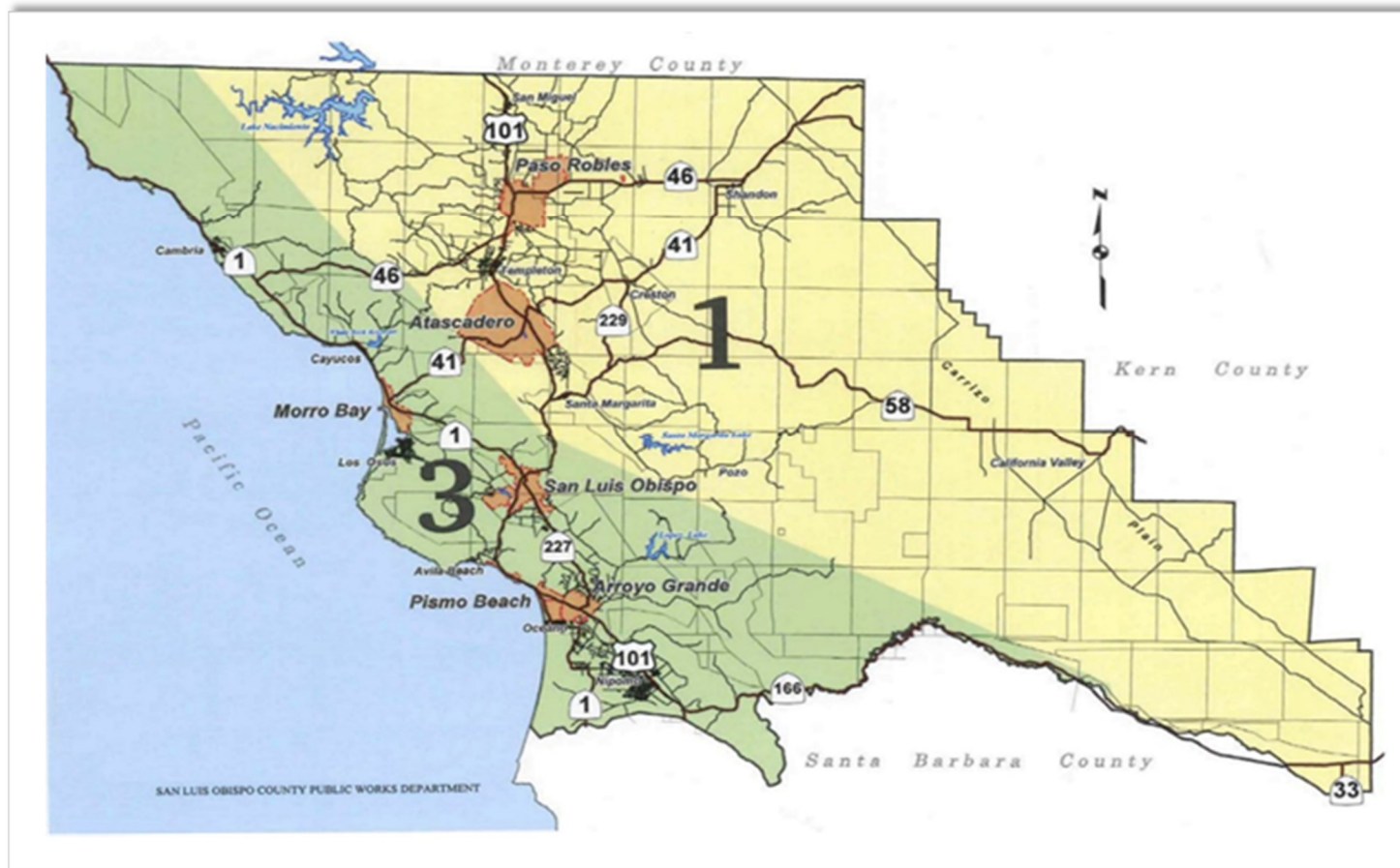
6041	Indian Valley Road	1110	Cross Canyons Road	1 mile N/O Cross Cyn. Rd.	5280	22
6041	Indian Valley Road	1120	1 mile N/O Cross Cyn. Rd.	Vineyard Canyon Rd.	1791	32
6041	Indian Valley Road	1130	Vineyard Canyon Road	1 mile N/O Vinyard Cyn. Rd.	5280	0
6041	Indian Valley Road	1140	1 mile N/O Vinyard Cyn. Rd.	Monterey County Line	5472	0
3089	Pozo Road - 3089	1330	1 mile e/o High Mountain Rd	Park Hill Road	2146	10
3089	Pozo Road - 3089	1340	Park Hill Road	1 mile E/O Park Hill Road	5280	0
6042	Vineyard Canyon	1110	Indian Valley Rd.	1 mile N/O Indian Valley Rd.	5280	0
6042	Vineyard Canyon	1120	1 mile N/O Indian Valley Rd.	Monterey County Line	2932	0
					Total Length in Feet:	33,461
					Total Length in Miles:	6.34

* NOTE: REVIEW FOR COMPLETE STREET ELEMENTS

Appendix I: Five-Year Surface Treatment List



County Road Maintenance Sections



Five-Year Surface Treatment List

Date Approved: May 2019



2018/2019 Surface Treatment Plan

Road Number	RoadName	Section ID	BegLocation	EndLocation	Length	PCI
6046	Adobe Road	1110	Gravel	Airport Road	3737	65
5216	Geneseo Road	1260	Moon Valley Road	Union Rd.	4323	72
6101	Heritage Loop Rd.	1110	Nacimiento Lake Dr.	East End	1108	70
5236	Jardine Road	1110	Hwy 46	Paso Robles CL	6430	88
5236	Jardine Road	1120	Paso Robles City Limit	Estrella Road	4780	92
5387	Martingale Circle	1110	Estrella Rd. (West)	1 mile W/O Estrella Road (East	5280	71
5387	Martingale Circle	1120	1 mile E/O Estrella Road (East	Estrella Road (East)	3043	75
5277	Nacimiento Lake Drive	1110	Mountain Spring Rd	1 mile w/o Mountain Spring	5280	88
5277	Nacimiento Lake Drive	1120	1 mile w/o Mountain Spring	2 miles w/o Mountain Spring	5280	90
5277	Nacimiento Lake Drive	1130	2 miles w/o Mountain Spring	Oak Flat Road (East)	3523	89
5277	Nacimiento Lake Drive	1140	Oak Flat Road (East)	Mustard Creek Road	3438	86
5277	Nacimiento Lake Drive	1150	Mustard Creek Road	Oak Flat Road (West)	4349	88
5277	Nacimiento Lake Drive	1160	Oak Flat Road (West)	1 mile w/o Oak Flat Road (West	5280	90
5277	Nacimiento Lake Drive	1170	1 mile w/o Oak Flat Rd (W)	San Marcos Road	2451	89
5277	Nacimiento Lake Drive	1180	San Marcos Road	1 mile W/O San Marcos Road	5280	86
5277	Nacimiento Lake Drive	1190	1 mile W/O San Marcos Road	Chimney Rock Rd.	4904	86
5277	Nacimiento Lake Drive	1210	Chimney Rock Road	1 mile w/o Chimney Rock Rd	5280	90
5277	Nacimiento Lake Drive	1220	1 mile w/o Chimney Rock Rd	Frazier Road	5146	90
5277	Nacimiento Lake Drive	1230	Frazier Road	1 mile w/o Frazier Road	5280	90
5277	Nacimiento Lake Drive	1240	1 mile w/o Frazier Road	2 miles' w/o Frazier Road	5280	90
5277	Nacimiento Lake Drive	1250	2 miles w/o Frazier Road	3 miles' w/o Frazier Road	5280	90
5277	Nacimiento Lake Drive	1260	3 miles' w/o Frazier Rd	4 miles w/o Frazier Rd	5280	91
5277	Nacimiento Lake Drive	1270	4 miles w/o Frazier Rd	Bluegill Drive	3585	90
5277	Nacimiento Lake Drive	1280	Bluegill Drive	Begin Monterey Co. Maint.	3459	83
5277	Nacimiento Lake Drive	1290	Begin SLO Co. Maint. Rd.	Interlake Drive	3868	91
5277	Nacimiento Lake Drive	1300	Interlake Drive	1 mile n/o Interlake Drive	5280	90
5277	Nacimiento Lake Drive	1310	1 mile n/o Interlake Drive	Monterey County Line	2920	82

5260	Oak Flat Road - 5260	1110	Nacimiento Lake Drive	N. end of pavement	3945	81
5230	Union Road	1110	Begin Co. Maint, Rd.	1 mile E/O begin Co. Rd.	5280	92
5230	Union Road	1120	1 mile E/O begin Co. Rd.	Penman Springs Road	4326	92
5230	Union Road	1130	Penman Springs Road	1 mile E/O Penman Springs Rd	5280	91
5230	Union Road	1140	1 mile e/o Penman Springs Rd	2 miles e/o Penman Springs	5280	90
5230	Union Road	1160	Branch Rd.	Geneseo Road	5485	92
5230	Union Road	1170	Geneseo Road	1 mile E/O Geneseo Rd.	5280	92
5230	Union Road	1180	1 mile E/O Geneseo Rd.	HWY 46	5521	92
5043	Alban Place	3110	Ardath Drive	Kenneth Drive	416	91
5067	Arliss Drive	3110	Pickwick Lane	Londonderry Lane	1085	73
5005	Atwell Street	3110	Marlborough Lane	Windsor Blvd	609	87
3175	Avon Avenue	3110	Norwich Avenue	Ardath Drive	2031	78
5149	Bridge Street	3120	1000' past Main Street	Cemetary Entrance	3947	62
5092	Burton Drive	3110	Ellis St.	End of Co. Maint. Rd.	1423	92
5092	Burton Drive	3120	Berwick Dr.	Ardath Dr.	1275	93
5052	Camborne Place	3110	Newport Ave.	Fern Dr.	626	83
5356	Cambria Pines Road	3110	MP 0.301	E End	5361	76
5356	Cambria Pines Road	3120	Hwy 1	MP 0.301	1588	80
5134	Canterbury Lane	3110	Warwick St.	Sunbury Ave.	1244	84
5271	Castillo Drive	3110	Vista Del Mar	North End / (COP)	2485	89
5007	Castle St.	3110	Sherwood Dr.	Marlborough Ln.	959	92
5300	Chelsea Lane	3110	Brighton Lane	East End	359	83
4205	Cottontail Creek Road	3110	Old Creek Rd.	1 mile N/O Old Creek Road	5280	55
4205	Cottontail Creek Road	3120	1 mile N/O Old Creek Road	Gravel	4324	55
5044	Cowper Street	3110	Begin AC	Ardath Dr.	305	91
5297	Dover Lane	3110	End	Charing Lane	104	82
5039	Dreydon Avenue	3110	Berwick Drive	Tweed Avenue	2005	82
5382	Ellis Avenue	3110	South End	Richard Avenue	1314	86
5048	Emerson Road	3120	Begin AC	Trenton Ave.	641	92
5074	Ernest Place	3110	Pierce Avenue	Pineridge Drive	390	75
5335	Exotic Gardens Road	3110	Highway 1	End	1059	73
5010	Fallbrook Street	3110	Windsor Blvd.	Marlborough Lane	609	81
5513	Fern Drive	3110	West End, Begin AC	Burton Dr.	422	93
5011	Gaines Street	3110	Windsor Blvd.	Marlborough Lane	601	83

5140	Green Street	3110	Finney Street	Ardath Drive	1774	70
5140	Green Street	3120	Ardath Drive	North End (0.00mi.)	802	61
5148	Grove Street	3110	Hartford St.	East End	1214	71
5036	Haddon Drive	3110	Ardath Drive	End (Gravel)	498	91
5376	Hartford Street	3120	Pineknolls	Hillcrest Drive	1789	88
5012	Harvey Street	3110	Sherwood Drive	Marlborough Lane	781	88
5142	Hillcrest Drive	3110	Cornwall St.	Pinewood Dr.	3726	75
5143	Iva Court	3110	Hillcrest Dr.	East End	314	77
5013	Ivar Street	3110	Windsor Blvd.	Marlborough Lane	607	92
5014	Jean Street	3110	Sherwood Drive	Marlborough Lane	859	83
5406	Kay Street	3110	S. End of Pavement	Bradford Rd.	409	92
5132	Kendal Lane	3110	Moonstone Beach Drive	East End	478	91
5015	Kerwin Street	3110	Sherwood Drive	Oxford Avenue	1127	91
5045	Langton Street	3110	Begin AC	Ardath Dr.	1330	90
5045	Langton Street	3120	Ardath Dr.	Alban Pl.	1128	91
5061	Lawson Place	3110	Richard Ave.	Pineridge Dr.	374	72
5275	Lone Palm Road	3110	Highway 1	North End	2061	67
5378	Lyle Street	3110	Richard Ave.	Pineridge Dr.	429	77
5040	Melrose Avenue	3120	Begin Pavement	Berwick Dr.	215	78
5398	Merlyn Avenue	3110	Pierce Ave.	Pineridge Dr.	609	91
5128	Moonstone Beach Drive	3110	Windsor Blvd.	Weymouth St.	2655	91
5128	Moonstone Beach Drive	3120	Weymouth Street	North end at Hwy 1	6047	86
5051	Newport Avenue	3120	MP .122 - Begin AC	Burton Dr.	366	91
5141	Northampton Road	3110	Hillcrest Dr.	N. End	670	75
5038	Norwich Avenue	3110	Berwick Dr.	Dreydon Avenue	1561	82
5144	Oakhurst Drive	3110	Grove Street	North End	1520	74
5030	Oxford Avenue	3110	Ardath Dr.	Emmons Road	1473	62
5146	Pineknolls Drive	3110	Main St.	Hartford Street	864	86
5514	Pineridge Drive	3110	S. End of Road	Bradford Rd.	1703	91
5147	Pinewood Drive	3110	Oakhurst Dr.	E. End	1011	79
3176	Pitt Place	3110	Tully Place	Haddon Drive	397	64
5063	Preston Street	3110	Spencer St.	End of Pavement	240	81
5059	Richard Avenue	3110	Ellis Avenue	Ardath Ave.	2846	67
5055	Rodman Ave.	3110	Cardiff Ave.	Dorking Dr.	185	85

5068	Roscoe Place	3110	Pickwick Lane	End	344	89
5057	Ross Road	3110	Burton Dr.	W. End	504	69
5086	Santa Rosa Creek Road	3120	Ferrasci Rd	1 mile n/o Ferrasci Rd	5280	85
5301	Sheffield Street	3110	Main Street	Cornwall Street	150	92
5301	Sheffield Street	3120	Cornwall Street	East End (End Pavement)	824	92
5002	Sherwood Drive	3110	Lampton Street	Wedgewood Street	2433	89
3125	South Bay Blvd	3150	Turri Road	Morro Bay CL	4721	85
5290	Spencer Street	3110	Bradford Rd.	Ardath Dr.	2927	69
5123	Stafford Street	3110	Moonstone Beach Dr. (North)	Moonstone Beach Dr. (South)	1050	76
5060	Stuart Street	3110	Merlyn Avenue	Lawson Place	1838	84
5304	Suffolk Street	3110	North End	Gravel	1139	74
5035	Tipton Street	3110	Ardath Dr.	Warren Rd.	618	79
5037	Tweed Avenue	3110	Dreydon Ave.	Haddon Dr.	357	89
5268	Van Gordon Creek Road	3110	South End	San Simeon Creek Rd.	656	90
5268	Van Gordon Creek Road	3130	1 mile N/O San Simeon Ck. Rd.	N. End	3703	89
4292	Villa Creek Road	3110	Highway 1	MP 0.824	4353	87
4292	Villa Creek Road	3120	MP 0.824	Begin Gravel	5251	79
5269	Vista Del Mar	3110	Hearst Drive	Castillo Drive	269	84
5129	Warwick Street	3110	W. End	Sunbury Ave.	2602	62
5137	Weymouth Street	3110	Moonstone Beach Dr.	Charing Lane	1538	85
5003	Windsor Blvd., South portion	3110	South end	North End	2469	91
					Total Length in Feet:	285,091
					Total Length in Miles:	53.99

2019/2020 Surface Treatment Plan

Road Number	RoadName	Section ID	BegLocation	EndLocation	Length	PCI
4067	Creston Road	1110	PRCL @ Beachwood Dr.	1 mile E/O Beachwood	5280	78
4067	Creston Road	1120	1 mile E/O Beachwood Dr.	2 Miles E/O Beachwood Dr.	5280	79
4067	Creston Road	1130	2 miles E/O Beachwood Dr.	Neal Spring Rd.	3268	78
4067	Creston Road	1140	Neal Spring Rd.	Creston Ridge Ln.	4740	77
4067	Creston Road	1150	Creston Ridge Ln.	Stagecoach Rd.	5475	77
4067	Creston Road	1160	Stagecoach Rd.	1 mile E/O Stagecoach	5280	73

4067	Creston Road	1170	1 mile E/O Stagecoach	Cripple Crk. Rd.	1402	73
4067	Creston Road	1180	Cripple Crk. Rd.	Geneseo Rd.	4958	77
4067	Creston Road	1190	Geneseo Rd.	Camp 8 Rd.	4935	63
4067	Creston Road	1200	Camp 8 Rd.	5,370 Ft. from Camp 8 Rd.	5370	69
4067	Creston Road	1210	5,370 Ft. from Camp 8 Rd.	Hwy 41	5480	68
6005	Interlake Road	1110	Monterey County Line	Lynch Canyon Rd.	3967	72
6005	Interlake Road	1120	Lynch Canyon Rd.	1 mile E/O Lynch Cyn. Rd.	5280	68
6005	Interlake Road	1130	1 mile E/O Lynch Cyn. Rd.	Bee Rock Rd.	2764	53
6005	Interlake Road	1140	Bee Rock Rd.	1 mile E/O Bee Rock Rd.	5280	74
6005	Interlake Road	1150	1 mile E/O Bee Rock Rd.	2 miles E/O Bee Rock Rd.	5280	77
6005	Interlake Road	1160	2 miles E/O Bee Rock Rd.	3 miles E/O Bee Rock Rd.	5280	69
6005	Interlake Road	1170	3 miles E/O Bee Rock Rd.	4 miles E/O Bee Rock Rd.	5280	80
6005	Interlake Road	1180	4 miles E/O Bee Rock Rd.	Nacimiento Lake Dr.	2582	81
6100	Lynch Canyon Road	1110	Begin Pavement	1 mile from begin AC	5280	53
6100	Lynch Canyon Road	1120	1 mile from begin AC	Interlake Road	3466	68
4081	Rancho Road	1110	South El Pomar Rd.	Begin Gravel	4550	61
4204	Santa Rita Road - 4204	1145	South Bethel Road	Plum Orchard Ln.	1840	11
4080	South El Pomar Road	1110	Templeton Rd.	Homestead Road	5162	80
4080	South El Pomar Road	1120	Homestead Road	1 mile e/o Homestead Road	5280	60
4080	South El Pomar Road	1130	1 mile e/o Homestead Road	Rancho Road	3622	73
4080	South El Pomar Road	1140	Rancho Road	Almond Road	3805	70
4080	South El Pomar Road	1150	Almond Drive	El Pomar Dr.	5120	69
4080	South El Pomar Road	1160	El Pomar Dr.	1 mile n/o El Pomar Drive	5280	70
4080	South El Pomar Road	1170	1 mile n/o El Pomar Drive	Creston Road	3023	60
4283	Ash Avenue	3110	B Street	E Street	1574	78
4286	B Street - 4286	3110	Ash Ave.	Birch Ave.	394	63
4281	Bakersfield Avenue	3110	Park Ave.	E Street	1374	28
4284	Birch Avenue	3110	S. End	D St.	133	80
4284	Birch Avenue	3120	D St.	Cayucos Creek Rd.	1054	68
3123	Canet Road	3110	Highway 1	End	2260	59
4248	Cass Avenue	3110	Hwy. 1	Thirteenth St.	2296	74
4248	Cass Avenue	3120	Thirteenth St.	Tenth St.	733	79
4288	Cayucos Creek Road	3110	B Street	1 mile North of B Street	5280	56
4288	Cayucos Creek Road	3120	1 mile North of B Street	Picachio Road	3080	73

4288	Cayucos Creek Road	3130	Picacho Rd.	Thunder Cyn. Rd.	4838	56
4288	Cayucos Creek Road	3140	Thunder Cyn. Rd.	3.457- End of Pavement	5391	56
4287	Cayucos Drive	3110	Ocean Front	Ocean Ave.	134	81
4287	Cayucos Drive	3120	Ocean Ave.	S/B Hwy 1 ramps	1354	82
4287	Cayucos Drive - 4287	3130	N/B Hwy 1 ramps	E. end/Gate	573	34
4249	Circle Drive	3110	Cass Ave,	East End	784	70
4255	Circle Lane	3110	Circle Dr.	N. End	240	69
4285	Cypress Avenue	3110	D Street	Cayucos Drive	543	58
4273	D Street	3110	Ocean Front Ave.	N. Ocean Ave.	158	82
4273	D Street	3120	N. Ocean Ave.	E. End	1373	75
4223	Del Mar Avenue	3110	W. End	Ocean Boulevard	165	72
4272	E Street	3110	Ocean Front Ave.	N. Ocean Ave.	150	68
4272	E Street - 4272	3120	N. Ocean Ave.	N. E. End	1225	51
4247	Eighteenth Street-Cayucos	3110	Pacific Ave.	Cass Ave.	450	61
4263	Eighth Street	3110	S. Ocean Ave.	N. E. End	385	59
4263	Eighth Street	3120	Pacific Ave.	S. Ocean Ave.	642	67
4260	Eleventh Street- Cayucos	3110	Pacific Ave.	South Ocean Ave.	948	79
4279	F Street	3110	Saint Mary Ave.	Fresno Ave.	407	52
4252	Fifteenth Street-Cayucos	3110	Pacific Avenue	Cass Ave.	485	68
4266	Fifth Street	3110	Pacific Ave.	S. Ocean Ave.	484	59
4271	First Street- Cayucos	3110	Pacific Ave.	S. Ocean Ave.	312	53
4225	Flores Avenue	3110	W. End	Ocean Boulevard	100	61
4253	Fourteenth Street	3110	Pacific Avenue	Cass Ave.	420	79
4267	Fourth Street- Cayucos	3110	Pacific Ave.	S. Ocean Ave.	409	60
4267	Fourth Street- Cayucos	3120	S. Ocean Ave.	Park Ave.	548	59
4282	Fresno Avenue - 4282	3110	E Street	Bakersfield Ave.	1160	29
4278	G Street	3110	Saint Mary Ave.	Fresno Ave.	407	48
4277	H Street	3110	Saint Mary Ave.	Fresno Ave.	407	42
4213	Haines Avenue	3110	Studio Dr.	End	387	53
4276	I Street	3110	Saint Mary Ave.	Fresno Ave.	402	48
4275	J Street - 4275	3110	Saint Mary Ave.	Fresno Ave.	393	32
4414	Kentucky Ave.	3110	Bakersfield Ave	N. End	219	38
3132	Little Morro Creek Road	3110	Morro Bay City Limits/COP	1 Mile N/O MBCL	5280	58
3132	Little Morro Creek Road	3120	1 Mile N/O MBCL	2 Miles N/O MBCL	5280	66

3132	Little Morro Creek Road	3130	2 Miles N/O MBCL	End County Maint. Rd.	6152	72
4289	Lucerne Road	3110	North Ocean Avenue (W)	North Ocean Ave. (E)	1810	44
4246	Nineteenth Street - 4246	3110	Pacific Ave.	Cass Ave.	497	52
4262	Ninth Street-Cayucos - 4262	3110	Pacific Ave.	South Ocean Ave.	470	59
4256	North & South Ocean Ave.	3110	Hwy 1 (North)	Cayucos Dr.	3867	80
4256	North & South Ocean Ave.	3120	Cayucos Dr.	E Street	1050	80
4256	North & South Ocean Ave.	3130	E St.	Thirteenth St.	4052	74
4299	Obispo Avenue - 4299	3110	Ocean Boulevard	Orville Ave.	1537	73
4217	Ocean Blvd	3120	Obispo Avenue	North End	1375	60
4403	Ocean Front, N. Cayucos - 44	3110	N. End	D Street	629	66
4404	Ocean Front, S. Cayucos	3110	E Street	South End	397	66
4229	Old Creek Road	3110	Ocean Blvd.	Montecito Road	4485	77
4229	Old Creek Road	3120	Montecito Road	1 mile e/o Montecito Rd	5280	73
4229	Old Creek Road	3130	1 mile e/o Montecito Rd	2 miles e/o Montecito Rd	5280	63
4229	Old Creek Road	3140	2 miles e/o Montecito Rd	Santa Rita Road	4930	69
4229	Old Creek Road	3150	Santa Rita Road	1 mile e/o Santa Rita Road	5280	67
4229	Old Creek Road	3160	1 mile e/o Santa Rita Rd	2 miles e/o Santa Rita Rd	5280	58
4229	Old Creek Road	3170	2 miles e/o Santa Rita Rd	3 miles e/o Santa Rita Rd	5280	77
4229	Old Creek Road	3180	3 miles e/o Santa Rita Rd	4 miles e/o Santa Rita Rd	5280	77
4229	Old Creek Road	3190	4 miles e/o Santa Rita Rd	5 miles e/o Santa Rita Rd	5280	78
4229	Old Creek Road	3200	5 miles e/o Santa Rita Rd	Highway 46	1785	77
4241	Pacific Avenue	3110	South Ocean Ave.	Saint Mary Avenue	270	81
4241	Pacific Avenue	3120	Twentieth Street	South Ocean St.	5193	81
4241	Pacific Avenue	3130	Twenty-Fourth St.	Twentieth Street	884	68
4411	Park Avenue	3110	Santa Ysabel Dr.	Bakersfield Ave.	2046	29
4411	Park Avenue - 4411	3120	South Ocean Ave.	Bakersfield Ave.	629	47
4296	Picachio Road	3110	Cayucos Crk. Rd.	N. End of AC	393	81
4258	Saint Mary Avenue - 4258	3110	Santa Ysabel Drive	Fourth Street	1969	42
4258	Saint Mary Avenue - 4258	3120	Park Ave.	E Street	1294	50
3209	San Bernardo Creek Road	3110	Highway 1	1 mile N/O Hwy 1	5280	58
3209	San Bernardo Creek Road	3120	1 mile N/O Hwy 1	2 miles' N/O Hwy 1	5280	67
3209	San Bernardo Creek Road	3130	2 miles N/O Hwy 1	End of Pavement	4559	77
4204	Santa Rita Road	3110	Old Creek Rd.	End of Pavement	6367	54
4257	Santa Ysabel Dr. - 4257	3110	Thirteenth St.	Park Ave.	917	47

4270	Second St.-Cayucos	3110	Pacific Avenue	South Ocean Ave.	400	79
4250	Seventeenth Street-Cayucos	3110	Pacific Ave.	Cass Ave.	521	67
4264	Seventh Street-Cayucos	3110	Pacific Ave.	S. Ocean Ave.	642	67
4251	Sixteenth Street-Cayucos	3110	Pacific Avenue	Cass Ave.	525	64
4265	Sixth Street-Cayucos	3110	Pacific Ave.	North End	568	54
4261	Tenth Street-Cayucos	3110	Pacific Ave.	South Ocean Ave.	849	52
4269	Third Street North - Cay.	3110	Pacific Ave.	South Ocean Ave.	460	52
4268	Third Street South - Cay.	3110	Pacific Ave.	South Ocean Ave.	470	52
4239	Thirteenth Street	3110	Pacific Ave.	South Ocean Ave.	1015	65
4001	Toro Creek Road	3110	Highway 1	1 mile E/O Hwy 1	5280	55
4001	Toro Creek Road	3120	1 mile E/O Hwy 1	2 miles E/O Hwy 1	5280	55
4001	Toro Creek Road	3130	2 miles E/O Hwy 1	3 miles E/O Hwy 1	5297	64
4001	Toro Creek Road	3140	3 miles E/O Hwy 1	End of Co. Maint. Rd.	2645	72
4259	Twelfth St.- Cayucos	3110	Pacific Avenue	South Ocean Ave.	985	64
4245	Twentieth Street	3110	Pacific Ave.	Cass Ave.	486	78
4244	Twenty First Street - 4244	3110	Pacific Ave.	Cass Avenue	432	52
4410	Twenty Fourth Street	3110		Cass St.	586	81
4243	Twenty Second Street	3110	Pacific Avenue	Cass Avenue	422	66
4242	Twenty Third Street- Cayucos	3110	Pacific Ave.	Twenty Fourth St.	362	79
					Total Length in Feet:	320,542
					Total Length in Miles:	60.71

2020/2021 Surface Treatment Plan

Road Number	RoadName	Section ID	BegLocation	EndLocation	Length	PCI
5396	Calle Arroyo	1110	East Centre St.	N end	882	61
5397	Calle Carmelita	1110	East Centre St.	Calle Arroyo	779	61
4062	Chispa Road - 4062	1110	South End	North End	3952	43
5283	Cholame Street - 5283	1110	First Street	Third Street	727	61
5311	Circle B Road - 5311	1110	Buena Vista Drive	East End of Co. Maint. Rd.	2093	33
5312	Creston Valley Road - 5312	1110	Begin pavement	Highway 41	524	59
6043	Cross Canyon Road	1110	River Road	1 mile E/O River Rd.	5280	58
6043	Cross Canyon Road	1120	1 mile E/O River Road	2 miles E/O River Rd.	5280	58

6043	Cross Canyon Road	1130	2 miles E/O River Road	Lowes Canyon Road	2104	58
6043	Cross Canyon Road	1140	Lowes Cyn. Rd.	1 mile E/O Lowes Cyn Rd.	5280	58
6043	Cross Canyon Road	1150	1 mile E/O Lowes Cyn Rd.	Pleasant Rd.	4221	58
6043	Cross Canyon Road	1160	Pleasant Rd.	Ranchita Cyn. Rd.	2595	67
5551	East Centre St.	1110	First Street	Toby Way	2466	79
5551	East Centre St.	1120	Toby Way	End of Co. Maint. Rd.	4672	74
5322	El Portal Drive	1110	West Centre St.	Escondido Way	524	70
5323	Escondido Way	1110	Mesa Grande Drive (East)	Mesa Grande Dr. (West)	1426	61
5229	Estrella Road	1110	River Road	1 mile E/O River Rd.	5280	56
5229	Estrella Road	1120	1 mile E/O River Road	2 miles E/O River Rd.	5280	57
5229	Estrella Road	1130	2 miles e/o River Road	3 miles e/o River Road	5280	59
5229	Estrella Road	1140	3 miles e/o River Road	Airport Road	1668	57
5229	Estrella Road	1180	Jardine Road	1 mile e/o Jardine Road	5280	78
5229	Estrella Road	1190	1 mile e/o Jardine Road	2 miles e/o Jardine Road	5280	84
5229	Estrella Road	1200	2 miles e/o River Road	E. end of Martingale Circle	4996	76
5229	Estrella Road	1210	9.140 - E. Martingale Circle	1 mile e/o Martingale Circle	5280	82
5229	Estrella Road	1220	1 mile e/o Martingale Circle	2 miles e/o Martingale Circle	5280	84
5229	Estrella Road	1230	2 miles e/o Martingale Circle	3 miles e/o Martingale Circle	5280	84
5229	Estrella Road	1240	3 miles e/o Martingale Cir	Hwy 46	3687	71
5229	Estrella Road	1250	Hwy 46	River Grove Dr.	2138	87
5223	First Street-Shandon	1110	San Juan St.	Camatti St.	5280	61
5321	Mesa Grande Drive	1110	West End	Mesa Grande Dr.	3496	61
4084	North Fourty Rd. - 4084	1110	Harvest Way	Norte Rd.	2475	32
5310	Oak Lane - 5310	1110	End	River Road	1358	27
5284	San Juan Street	1110	First Street	Second Street	370	61
6008	San Marcos Road	1110	Nacimiento Lake Dr.	1 Mile E/O Nacimiento Lk Dr	5280	56
6008	San Marcos Road	1120	1 Mile E/O Nacimiento Lk Dr	Mahoney Road	3190	67
6008	San Marcos Road	1130	Mahoney Road	Hop Ranch Rd.	2878	77
6008	San Marcos Road	1140	Hop Ranch Rd.	1 Mile E/O Hop Ranch	5280	57
6008	San Marcos Road	1150	1 mile E/O Hop Ranch10	Barnes Rd.	5256	57
6008	San Marcos Road	1160	Barnes Rd.	Hwy 101	4573	72
4408	Santa Barbara Road - 4408	1110	460' N/O Viejo Camino	Los Palos Rd.	3582	41
5278	Second Street - 5278	1110	San Juan Street	End	1792	61
5259	Stockdale Road - 5259	1110	Hwy 101 on ramp	La Valley Road	2597	64

5259	Stockdale Road - 5259	1120	La Valley Road	Hunter Place	4327	64
5259	Stockdale Road - 5259	1130	Hunter Place	North End	2520	64
5352	Viborg Road	1110	Woodland Road	Wellsona Rd.	2087	64
5156	Vineyard Drive	1110	Main Street	East Side Hwy 101 Overpass	3890	76
5156	Vineyard Drive	1120	East Side Hwy 101 Overpass	Bethel Road	5166	64
5156	Vineyard Drive	1130	Bethel Road	Oak View Road	5276	64
5156	Vineyard Drive	1140	Oak View Road	Winery Road	3265	64
5156	Vineyard Drive	1150	Winery Road	Highway 46	3335	64
5550	West Centre Street - 5550	1110	West end	El Portal Dr.	4581	78
5550	West Centre Street - 5550	1120	El Portal Dr.	First St.	2018	79
1110	Willow Creek Road - 5520	5520	Vineyard Dr.	MP 0.254	1343	72
1120	Willow Creek Road - 5520	5520	MP 0.254	Las Tablas Willow Creek	5280	71
5353	Woodland Road - 5353	1110	Viborg Road	Stockdale Road	1180	63
2029	Alisos Rd.	4110	Huasna Rd.	Begin Gravel	3437	70
2102	Badger Canyon Lane - 2102	4110	Corbett Canyon Rd.	WestEnd	2576	48
2042	Biddle Ranch Road - 2042	3110	West end at RR Tracks	Orcutt Road	1250	61
2217	Big Canyon Court	4110	Huasna Road	North End	5280	76
2062	Caballeros Avenue - 2062	3110	West End	East End	5263	75
2114	Calle Crotalo - 2114	3110	Orcutt Rd.	Sequoia Drive	5003	74
2072	Cave Landing Road - 2072	3110	Avila Beach Dr.	End (Gated)	2921	23
2026	Cecchetti Road	4110	Branch Mill Rd.	Lopez Dr.	2545	84
2049	Charles Lane - 2049	3110	Lewis Lane	End	1250	72
2110	Countryside Lane - 2110	3110	West end/Countryside Ln	White Oak Ln	2103	74
2028	El Rancho Lane - 2028	4110	School Road	North End	1308	37
2009	Erhart Road - 2009	4110	Old Oak Park Rd.	North End	4946	58
2093	Evans Road - 2093	3110	Davenport Creek Rd.	East End	2637	37
2126	Fern Canyon Ln.	3110	S. End	Squire Cyn. Rd.	496	72
2125	Fox Canyon Lane - 2125	4110	North End	Badger Canyon	2428	71
2051	Gallant Place - 2051	3110	End	Charles Lane	175	77
2052	Gary Place - 2052	3110	Charles Lane	End	375	72
2041	Greengate Road - 2041	3110	Hwy 227	End of pavement	3123	36
2096	Hansen Lane	3110	Orcutt Rd.	East End of pavement	1964	64
2092	Higuera Street	3110	Begin Co. Maint Rd.	Hwy 101 N/B On ramp	2092	92
2023	Huasna Road	4160	5 miles E/O Lopez Dr.	6 miles E/O Lopez Dr.	5280	71

2023	Huasna Road	4170	6 miles E/O Lopez Dr.	7 miles E/O Lopez Dr.	5280	65
2023	Huasna Road	4180	7 miles E/O Lopez Dr.	8 miles E/O Lopez Dr.	5280	74
2023	Huasna Road	4200	9 miles E/O Lopez Dr.	10 miles E/O Lopez Dr.	5280	75
2023	Huasna Road	4150	4 miles E/O Lopez Dr.	5 miles E/O Lopez Dr.	5280	62
2023	Huasna Road	4190	8 miles E/O Lopez Dr.	9 miles E/O Lopez Dr.	5280	71
2023	Huasna Road	4210	10 miles E/O Lopez	Huasna Townsite	1489	54
2064	Jespersen Road - 2064	3110	South End	Buckley Road	4375	70
2205	Karina Way - 2205	4110	Phillips Road	North End	765	59
2048	Kathy Court - 2048	3110	Charles Lane	End	2660	72
2123	Madbury Court - 2123	3110	West End	Lewis Lane	895	72
2050	Marshall Way - 2050	3110	Charles Lane	Country Club Lane	3432	74
2065	Monte Road - 2065	3120	Squire Canyon Rd.	San Luis Bay Dr.	5368	78
2037	Morretti Canyon Road	3110	Orcutt Rd.	End (Cattle Guard)	3854	61
2124	Oak Way - 2124	4110	Corbett Canyon Rd.	East End	1220	44
3084	O'Connor Way	3110	Foothill Blvd. Rock Ret. Wall	Big Culverts	3576	57
3084	O'Connor Way	3140	MP 2.677	End	2900	59
3084	O'Connor Way	3120	Big Culverts	MP 1.677	5280	62
3084	O'Connor Way	3130	MP 1.677	MP 2.677	5280	75
2129	Old Santa Fe Rd. - 2129	3110	Buckley Rd.	Sante Fe Rd.	613	60
2066	Ontario Road - 2066	3130	1 mile N/O San Luis Bay Dr.	S.Higuera Street	3664	70
2039	Orcutt Road	3120	1 Mile N/O lopez Dr.	Varian Circle	1207	59
2039	Orcutt Road	3130	Varian Circle	Tiffinay Ranch Rd.	5600	60
2039	Orcutt Road	3140	Tiffany Ranch Rd.	Edna Ranch Circle	5260	68
2039	Orcutt Road	3150	Edna Ranch Circle	Morretti Canyon Rd.	5736	71
2039	Orcutt Road	3160	Morretti Canyon Rd.	Biddle Ranch Rd.	4380	70
2039	Orcutt Road	3110	Lopez Dr.	1 Mile N/O Lopez Dr.	5280	76
2047	Peters Place	3110	Charles Lane	End	152	72
2063	Santa Fe Road - 2063	3110	South End	SLOCL	698	27
2027	School Road	4110	Branch Mill Rd.	Huasna Rd.	2862	63
3110	See Canyon Road - 2085	3110	South End	San Luis Bay Drive	513	28
2071	Shell Beach Road - 2071	3110	South End	Avila Beach Dr.	783	84
1018	Tefft Street	4140	Oakglen Avenue	Thompson Avenue	2788	92
2021	Vista Del Robles Road - 2021	4110	West End	Old Oak Park Rd.	2166	39
2055	White Oak Lane	3110	Country Club Dr.	Countryside Lane	313	72

2221	Windmill Way - 2221	3110	S/E End	Crestmont Dr.	5850	52
					Total Length in Feet:	361,020
					Total Length in Miles:	68.38

2021/2022 Surface Treatment Plan

Road Number	RoadName	Section ID	BegLocation	EndLocation	Length	PCI
4079	Almond Drive	1120	Box Culvert # 0.727	S. El Pomar Rd.	5226	70
5169	Anderson Road - 5169	1110	Highway 46	End of Pavement	1496	78
5359	Ashton Way - 5359	1110	North End	Vineyard Drive	687	27
4374	Aurora Way	1110	Peterson Ranch Road	Peacock Court	569	75
5170	Bethel Road	1120	Vineyard Dr.	Las Tablas Rd.	4289	63
5170	Bethel Road	1110	Santa Rita Road	Vineyard Drive	2160	63
5170	Bethel Road	1125	Las Tablas Road	Petersen Ranch Rd.	1404	63
5170	Bethel Road	1130	Petersen Ranch Road	Cobble Creek Road	4472	63
5170	Bethel Road	1140	Cobble Creek Road	Highway 46	3848	63
5344	Brambles Court - 5344	1110	End	Bethel Road	553	52
5192	Brewer Street	1110	2nd St.	Gibson Rd.	1532	70
5391	Cattail Road	1110	South End	Whitewater Road	1340	73
4361	Conover Lane - 4361	1110	Foxtail Lane	Petersen Ranch Rd.	840	54
5401	Creston Eureka Road - 5401	1110	Highway 41	Rocky Canyon Road	2210	60
4372	Dolores Lane	1110	Templeton Hills Rd.	Elizabeth Court	1191	71
5511	Duncan Road	1110	Las Tables Rd.	Petersen Ranch Rd.	1417	73
4336	Fisher Court	1110	Brewer Street	West End	136	74
5348	Foxtail Lane	1110	End	Petersen Ranch Rd.	1461	67
4342	Gibson Road	1110	End	Main Street	826	69
5188	Hawley Street	1110	Salinas Ave.	Abramson Rd.	2596	70
4376	Headwaters Road	1110	Creekside Ranch Road	River Run Road	668	72
5209	Hollyhock Lane	1110	El Pomar Dr.	Neal Spring Rd.	5208	61
4082	Homestead Road	1110	Highway 41	South El Pomar Road	5360	72
5362	Honey Way	1110	Las Tables Rd.	Hawley St.	1180	70
5190	Horstman Street	1110	Abramson Rd.	Las Tablas Rd.	1328	67
5361	Julie Lane	1110	S. End	Abramson Rd.	1146	75

4339	Laura Court	1110	West End	East End	921	72
4343	Lone Oak Way	1110	Peterson Ranch Road	Terebinth Lane	553	74
5210	Lupine Lane	1130	2 miles N/O Templeton Rd.	El Pomar Dr.	3610	72
4389	Malvasia Court - 4389	1110	S. End	Semillion Lane	5280	78
5373	Marbella Lane - 5373	1110	East End	Bethel Road	146	63
4340	Margetts Avenue	1110	Godell Street	Templeton Hills Road	800	74
5360	Martin Avenue	1110	Horstman Street	West End	1197	67
4379	Meadow View Lane - 4379	1110	Bethel Road	End	732	78
4358	Mesa Road - 4358	1110	Carmel Road	End	2184	47
4321	New Wine Place - 4321	1110	Bethel Road	East End	385	55
6065	Northstar Lane - 6065	1110	Wellsona Road	S. End	800	64
5165	Petersen Ranch Road	1110	Bethel Road	Duncan Road	3870	60
6051	Pleasant Road	1130	2 miles N/O Estrella Rd.	Cross Canyon Rd.	1082	72
6051	Pleasant Road	1110	Estrella Rd.	1 mile N/O Estrella Rd.	5280	71
6051	Pleasant Road	1120	1 mile N/O Estrella Rd.	2 miles N/O Estrella Rd.	5280	74
5395	Reflection Place - 5395	1110	End	Cattail Road	756	51
4386	Riesling Lane - 4386	1110	Via Rojas	End	261	78
4360	Rio Vista Lane - 4360	1110	Rocky Canyon Road	End	275	78
4054	Rocky Canyon Road - 4054	1110	Hwy 41	Rio Vista Rd.	2280	53
4058	San Antonio Road	1110	Carmel Rd.	N. Santa Margarita Rd.	3307	71
4328	San Miguel Road - 4328	1110	End	Old Morro Road / Hwy41	2268	35
4319	Santa Margarita Road - 4319	1110	Powerline Road	Begin curb	4900	46
4381	Santa Ysabel Road	1110	South End	River Road	4019	71
4387	Semillion Lane - 4387	1110	Via Rojas	Vineyard Drive	261	78
4373	Suncrest Drive	1110	Peacock Court	Petersen Ranch Rd.	535	68
5199	Templeton Cemetery Road - 5199	1110	End/ Cnty. Maint. Rd	Theater Dr.	1077	27
5200	Theatre Drive - 5200	1110	South End	Main St.	926	6
5337	Tishlini Road - 5337	1110	End	Vineyard Drive	4462	50
5205	Vaquero Road	1110	El Pomar Dr.	Begin gravel	3535	75
5205	Vaquero Road	1120	Begin pavement	Neal Spring Rd.	1419	65
5389	Ventana Del Robles	1110	Lincoln Avenue	End	394	55
4383	Via Rojas	1110	Malvasia Ct.	Bethal Rd.	2408	75
4377	Waterfall Road	1110	River Run Road	Creekside Ranch Road	635	72
5394	Whitewater Road	1110	Cattail Road	Granite Road	372	72

1477	Adina Way	4110	Margie Place	Division St.	512	57
1364	Amelia Way - 1364	4110	Jessica Place	Rosana Place	950	75
1329	Apricot Street - 1329	4110	Grande Ave.	Orchard Ave.	227	63
1229	Armado Street - 1229	4110	South End	Oakglen Ave.	669	23
1240	Avenida de Amigos - 1240	4110	S. End	Grande Ave.	350	11
1241	Avenida de Socios	4110	Division Street	N End	350	69
1053	Avocado Street	4110	Branch Street	Tefft St.	394	68
1341	Banyan Place - 1341	4110	Felcity Way	S Frontage Rd.	311	70
1273	Basin Street	4110	West End	Elm St.	536	68
1123	Beach Street - 1123	4110	Hwy 1(@17th St.)	Twenty Fifth St.	4069	57
1291	Blue Gum Lane - 1291	4110	North End	Camino Caballo	2975	46
2020	Branch Mill Road	4130	Huasna Rd.	School Rd.	4525	70
1049	Branch Street - 1049	4120	Thompson Ave.	Beechnut Ave.	2547	53
1054	Burton Street - 1054	4110	Bennett St	Tefft St.	140	55
1210	Butterfly Lane - 1210	4110	S. End	Grand Ave.	391	44
1274	Calle Fresa - 1274	4110	Dawn Rd. - Begin Co. Maint. Rd	Pomeroy Rd.	491	55
1253	Camino Caballo	4120	Waypoint Dr.	Pomeroy Rd.	5865	58
1466	Cascade Ln., Nipomo	4110	Lassen Dr.	Humboldt Dr.	700	69
1285	Cedarwood Avenue - 1285	4110	Knotts Street	Price St.	1075	44
1189	Chica Drive - 1189	4110	End	Hwy 1	800	50
1106	Coolidge Drive - 1106	4110	Norswing Dr.	Hwy. 1	3085	52
2104	Corral De Piedra Road	4110	Price Canyon Rd.	North End	1351	67
1239	Cory Way	4110	Sandydale Dr.	End	646	62
1492	Dahlia Street	4110	North Beechnut Ave.	North Cedarwood Ave.	610	68
1002	Division Street	4170	South Las Flores Dr.	Orchard Ave.	4469	62
1352	Eastview Way - 1352	4110	Montclair	Northview Ave.	311	33
1111	Fifteenth Street - 1111	4110	Ocean St.(@Hwy1)	Wilmar Ave.	1309	49
1508	Fountain Avenue - 1508	4110	Ocean St.	N/E End	987	28
1035	Frontage Road	4120	Division St.	Tefft St.	3219	87
1333	Gardenia Way - 1333	4110	Tefft St.	Primrose Lane	360	52
3211	Gilardi Road - 3211	3110	Highway 1	Tomasini Road	579	55
1324	Glenhaven Place - 1324	4110	Hetrick Road	Amber Way	1924	35
1030	Grande Avenue - 1030	4110	S/W End of Pavement	Orchard Ave.	5044	54
1155	Guadalupe Road - 1155	4110	Willow Rd.	N. End	1470	70

1105	Harding Drive - 1105	4110	Norswing Dr.	Hwy 1	2837	52
1483	Harvest Place	4110	S. End	Primrose Lane	304	66
1219	Helroy Road - 1219	4110	Pomeroy Rd.	End of Pavement	1115	39
1269	Henderson Lane	4110	Highway 1	End	261	84
1265	Hetrick Avenue - 1265	4120	Glenhaven Pl.	Willow Rd.	536	72
1425	High Meadow Road	4110	Lassen Drive	Humbolt	915	57
1430	Humboldt Drive - 1430	4110	High Meadow Drive	Redwing St.	1540	72
1290	Hunter Ridge Lane - 1290	4110	South End	Pomeroy Rd.	3365	63
1514	Hutton Road	4120	Cuyama Lane	Vista Del Rio	3758	92
1362	Jessica Place - 1362	4110	Division St.	Amelia Way	610	71
1037	Kent Street - 1037	4110	Pioneer Ave.	End	2061	51
1127	La Verne Avenue - 1127	4110	Twenty Second St.	Twenty third St.	3009	52
2031	Laguna Negra Lane - 2031	4110	Guadalupe Rd.	Sheridan Rd.	5280	68
1469	Lassen Drive - 1469	4110	High Meadow Dr.	Humboldt Dr.	512	74
1488	Leaf St. - 1488	4110	Thompson Ave.	East End	165	72
5377	Linden Lane - 5377	3110	End	Pickwick Lane	552	54
1305	Live Oak Ridge Road	4110	Pomeroy Rd.	Hetrick Ave.	3606	64
1342	Lorencz Court - 1342	4110	Cuyama Lane	End	2609	55
1363	Los Gallos Court - 1363	4110	Rosana Place	End	1970	51
1523	Magenta Lane - 1523	4110	Tefft	North End	2883	53
1478	Margie Place	4110	Adina Way	S. Frontage Rd	314	57
1340	Martita Place	4110	Feilcity Way	Frontage Rd.	360	68
1194	Matilija Lane	4110	Idylwild Pl.	Callender Road	1978	58
1062	Mehlschau Road - 1062	4110	Thompson Ave.	Dana Foothill Rd.	5026	90
2202	Mesa Alta Lane - 2202	4110	West End	Highway 1	651	54
1315	Miles Oak Lane - 1315	4110	Quail Oaks	End	381	70
1226	Mona Lei Court	4110	W. End	Scott Lee Drive	193	84
1104	Monroe Drive - 1104	4110	Hwy. 1	Norswing Dr.	1775	62
1491	Nandina Lane - 1491	4110	Dahlia Way	Cornuta Way	201	74
1493	North Cedarwood Ave. - 1493	4110	Cornuta Way	Chestnut Ave.	1034	72
1261	North View Avenue - 1261	4120	Highway 1	Eastview Way	1322	45
1278	Otono Lane	4110	End	Verano Lane	615	66
1518	Peacock Drive - 1518	4110	Story St.	Monarch Lane	1232	49
1095	Pier Avenue - 1095	4110	End	Highway 1	446	68

1178	Pike Lane - 1178	4110	End	Thirteenth St.	380	49
2084	Prefumo Canyon Road - 2084	3105	Begin Pavement	Change in Pavement	1560	0
2084	Prefumo Canyon Road - 2084	3110	Change in Pavement	Serpentine Ln.	4736	92
2084	Prefumo Canyon Road - 2084	3120	Serpentine Ln.	1 Mile W/O Serpentine Ln.	5280	81
2084	Prefumo Canyon Road - 2084	3130	1 Mile W/O Serpentine Ln.	2 Miles W/O Serpentine Ln.	5280	81
2084	Prefumo Canyon Road - 2084	3140	2 Miles W/O Serpentine Ln.	3 Miles W/O Serpentine Ln.	5280	81
2084	Prefumo Canyon Road - 2084	3150	3 Miles W/O Serpentine Ln.	4 Miles W/O Serpentine Ln.	5280	81
2084	Prefumo Canyon Road - 2084	3160	4 Miles W/O Serpentine Ln.	End County Maint. Rd.	3643	81
2001	Price Canyon Road - 2001	4110	PB City Limits	1 mile N/O PB City Limits	5280	65
2001	Price Canyon Road	4120	1 mile N/O PB City Limits	2 miles N/O PB City Limits	5280	65
2001	Price Canyon Road	4130	2 miles N/O PB City Limits	Ormande Rd	3004	65
2001	Price Canyon Road	4140	Ormonde Rd.	1 mile n/o Ormonde Rd.	5280	71
2001	Price Canyon Road	4150	1 mile n/o Ormonde Rd.	Highway 227	3795	80
1313	Quail Oaks Lane - 1313	4110	Camino Caballo	End	957	52
1243	Quito Street - 1243	4110	Allegre Ave.	Meredith Ave.	361	51
1317	Red Gum Lane	4110	Camino Caballo	End	781	52
1117	S. Fourth St. - 1117	4120	Hwy 1	GB City Limits	1446	47
3072	Sage Avenue - 3072	3110	Nipomo Avenue	End Co. Maint. Rd.	892	90
1500	Security Court - 1500	4110	Maui Circle	Aloha Place	201	34
1196	Shadow Lane - 1196	4110	End (South)	Callender Rd.	685	34
1521	Sheehy Road - 1521	4110	Thompson Ave.	Dana Foothill Rd.	3516	90
2030	Sheridan Road - 2030	4120	Willow Rd. (Hwy 1)	Callendar Rd.	5486	54
1280	Shiffrar Place - 1280	4110	Division St.	Verano Way	987	46
1504	Silva Place	4110	Country Hill Rd.	Kirby Way	773	64
1316	Silver Dollar Lane	4110	Camino Caballo	End	545	89
1082	Silver Spur Place - 1082	4110	Creek Rd.	Twenty Second St.	2045	36
1112	Sixteenth Street - 1112	4110	South End	The Pike, GBCL	2186	70
1276	Southland Woods Lane - 1276	4110	Southland St.	North End	714	72
1159	Summit Station Road - 1159	4110	Hetrick Rd.	N. Frontage Rd.	1367	51
1473	Sun Dale Way - 1473	4110	Dawn Rd.	Willow Rd.	475	73
1110	Thirteenth Street - 1110	4110	Highway 1	The Pike	1937	44
1013	Tyrus Court - 1013	4110	End	Division St.	1077	35
1089	Utah Avenue - 1089	4110	Strand Way	Laguna Dr.	328	35
1279	Verano Way	4110	Primavera Lane	High Meadow Dr.	1641	59

1325	Via Maxwell	4110	Eucalyptus Rd.	N. End	370	68
1286	Via Mira Valle	4110	West End	East End	947	66
1128	Vista Street - 1128	4110	Nineteenth St.	Twenty Second St.	1021	44
1073	Willow Road	4110	Guadalupe Rd.	Via Concha	5261	83
1073	Willow Road	4120	Via Concha	Black Lake Canyon Dr.	4597	85
1073	Willow Road	4130	Black Canyon Rd	Pomeroy Rd	3331	80
1073	Willow Road	4140	Pomeroy Rd.	Hetrick Ave.	3435	78
1073	Willow Road	4150	Hetrick Ave.	Center of Hwy. 101	4443	78
1073	Willow Road	4160	Center of Hwy 101	Thompson Rd.	2648	78
1090	York Street - 1090	4110	Strand Way	Laguna Drive	327	30
					Total Length in Feet:	334,868
					Total Length in Miles:	63.42

2022/2023 Surface Treatment Plan

Road Number	RoadName	Section ID	BegLocation	EndLocation	Length	PCI
6069	Aldo Way	1110	16th Street	Armand Avenue (north)	802	74
6070	Armand Avenue	1110	Aldo Way	East End	507	73
6082	Benedict St. - 6082	1110	Bonita Pl	End	382	75
3099	Bitterwater Road	1110	Highway 58	1 Mile N/O Hwy 58	5280	45
3099	Bitterwater Road	1120	1 Mile N/O Hwy 58	2 Miles N/O Hwy 58	5280	45
3099	Bitterwater Road	1130	2 Miles N/O Hwy 58	3 Miles N/O Hwy 58	5280	49
4317	Carmel Road - 4317	1130	1 mile N/O San Antonio Rd.	new Pvm't 7,788' N/O San Anton	2508	90
4078	Cripple Creek Road	1110	Hwy 41	El Pomar Dr.	5294	78
4078	Cripple Creek Road	1120	El Pomar Dr.	1 mile N/O El Pomar Dr	5280	69
4078	Cripple Creek Road	1130	1 mile N/O El Pomar Dr.	Creston Rd.	3402	70
6072	Crispin Avenue - 6072	1110	Aldo Way	Verde Place	580	71
6028	Fourteenth Street - 6028	1120	L ST	MISSION ST	410	47
6078	La Purisima Court	1110	S. End	Ladrillos Way	337	73
6079	Ladrillos Way	1110	L Street	San Juan Batista	490	73
3100	Las Pilitas Road - 3100	1140	3 miles E/O Pozo Road	4 miles E/O Pozo Road	2803	45
6084	Lubova Way	1110	Eleventh St.	N. End	282	81
6077	Pala Mission Way	1110	L Street	Juan Bautista St.	448	73

3092	Park Hill Road	1110	Highway 58	1 mile e/o Highway 58	5280	71
3092	Park Hill Road	1130	2 miles e/o Highway 58	7 Oaks Lane	5020	70
3092	Park Hill Road	1140	7 Oaks Lane	1 mile e/o 7 Oaks Lane	5280	74
3092	Park Hill Road	1150	1 mile e/o 7 Oaks Lane	Little Quail Ln.	5312	70
3092	Park Hill Road	1160	Little Quail Ln.	1 mile e/o Little Quail Ln.	5280	81
3092	Park Hill Road	1260	River Road	1 mile E/O River Road	5280	76
3092	Park Hill Road	1270	1 mile E/O River Road	2 miles E/O River Road	5280	81
3092	Park Hill Road	1280	2 miles E/O River Road	Black Mountain Road	3236	71
3092	Park Hill Road	1290	Black Mountain Road	1 mile E/O Black Mountain Road	5280	67
3092	Park Hill Road	1300	1 mile E/O Black Mountain Road	2 miles E/O Black Mountain Road	5280	71
3092	Park Hill Road	1310	2 miles E/O Black Mountain Road	Pozo Road	2365	73
3092	Park Hill Road	1120	1 mile e/o Highway 58	2 miles e/o Highway 58	5280	75
3092	Park Hill Road	1170	1 mile e/o Little Quail Ln.	2 miles e/o Little Quail Ln.	5280	75
6044	Power Road - 6044	1110	River Road	Gate	684	22
3089	Pozo Road	1130	2 miles E/O Hwy. 58	3 miles E/O Hwy. 58	5280	68
3089	Pozo Road	1150	Las Pilitas RoAD	1 mile E/O Las Pilitas Rd	5280	69
3089	Pozo Road	1160	1 mile E/O Las Pilitas Rd	2 miles E/O Las Pilitas Rd	5280	74
3089	Pozo Road	1170	2 miles E/O Las Pilitas Rd	Santa Margarita Rd.	4960	68
3089	Pozo Road	1110	Highway 58	1 mile E/O Hwy. 58	5280	77
3089	Pozo Road	1120	1 mile E/O Hwy. 58	2 miles E/O Hwy. 58	5280	78
3089	Pozo Road	1140	3 miles E/O Hwy. 58	Las Pilitas Road	2753	77
6080	San Juan Bautista Street	1110	Ladrillos Way	Pale Mission Way	531	73
3090	Santa Margarita Lake Road -	1110	Pozo Road	Lake Entrance Station	5280	65
6024	Sixteenth Street - 6024	1130	N Street	Rio Vista Pl.	350	84
1152	Soda Lake Road - 1152	1140	3 Miles S/E of Hwy 58	4 Miles S/E of Hwy 58	5280	49
1152	Soda Lake Road - 1152	1230	4 Miles E/O 7 Mile Rd.	5 Miles E/O 7 Mile Rd.	5280	50
1152	Soda Lake Road - 1152	1250	6 Miles E/O 7 Mile Rd.	Simmler Road	7784	33
1152	Soda Lake Road - 1152	1270	1 Mile E/O Simmlar Rd.	2 Miles E/O Simmler Rd.	2253	43
1152	Soda Lake Road - 1152	1290	3 Miles E/O Simmlar Rd.	Begin Gravel	2344	28
6074	St. Francis Way	1110	San Buenaventura Way	L Street	227	73
6039	Verde Place	1210	Crispin Avenue	Tielo Street	242	74
4052	Viejo Camino - 4052	1110	El Camino Real	Atascadero City Limit	5265	63
5257	Villa Lots Road	1110	Paso Robles C L, 38th St	Wild Rose Lane	3441	63
5257	Villa Lots Road	1120	Wild Rose Lane	Begin Gravel	1740	64

5212	Volpi Ysabel Road	1110	Ramada Drive	1320' East of Ramada	1320	50
5084	Adams Street - 5084	3110	Mills Street	Orin Place	806	69
3122	Adobe Road - 3122	3110	W. End (Private Road)	East End	665	58
1070	Alamo Creek Road - 1070	4110	Hwy 166	1 mile N/O Hwy 166	5261	51
5043	Alban Place - 5043	3120	Kenneth Drive	Amherst Place	742	33
5079	Banbury Road - 5079	3110	Malvern Avenue	End	5280	69
3063	Bay Vista Lane	3110	Bayview Heights Drive	End	612	90
2209	Bear Canyon Lane	4110	North End	Royal Oak Pl.	2562	72
3136	Bowie Drive	3110	Rodman Drive	End	370	90
5058	Bradford Road	3120	Richard Ave.	Bradford Pl.	2016	65
2219	Burkhill Lane	4110	W. End	Noyes Road	952	78
1292	Cameo Way	4110	Halcyon Rd.	End	1175	89
1187	Chamisal Lane	4110	Arabian Way(end)	El Campo Rd.	3737	84
5130	Chatham Lane - 5130	3110	Moonstone Beach Dr.	East End	501	61
5027	Chester Lane - 5027	3110	Norwich Avenue	Ardath Drive	2063	50
3147	Conejo Court	3110	Tierra Drive	End	97	89
2117	Corbett Highlands - 2117	4110	Corbett Cyn. Rd.	Cul De Sac End of Co. Maint.	1484	54
5135	Coventry Lane	3110	South End	140' N/O Weymouth St.	893	69
3149	Covey Lane - 3149	3110	West End	Bayview Heights Drive	779	90
2311	Davenport Creek Road - 2311	3120	Center of Bridge 1	End (Gate)	683	70
5054	Dovedale Avenue - 5054	3110	Cardiff Drive	Dorking Avenue	374	55
5009	Emmons Road - 5009	3110	Kerwin Street	Windsor Boulevard	3017	84
5070	Finney Road	3110	London Ave.	Green St.	324	69
2109	Heritage Lane	4110	La Teena Pl.	East End	1555	63
2034	Hi Mountain Road - 2034	4120	Upper Lopez Canyon Rd.	1 Mile E/O Upper Lopez Cyn. Rd	3741	34
2034	Hi Mountain Road - 2034	4130	1 Mile E/O Upper Lopez Cyn. Rd	2 Miles E/O Upper Lopez Cyn. R	4380	23
2034	Hi Mountain Road - 2034	4170	2 Miles E/O Big Baldy Way	End of Pavement	5280	50
5383	Holden Place - 5383	3110	Richard Avenue	Stuart Street	525	55
1331	La Vida Lane	4110	Hwy 227	North End	942	81
3144	Las Encinas Drive	3110	West End	East End	1518	89
5016	Laurel Place - 5016	3110	End	Lampton Street	228	52
5076	Leona Drive - 5076	3120	Ardath Drive	Pineridge Drive	806	84
5069	London Avenue - 5069	3110	Finney Road	Green Street	1326	27
5065	Londonderry Lane - 5065	3110	Arliss Drive	Ardath Drive	1270	47

3134	Madera Street - 3134	3110	West End	East End	1518	90
5080	Malvern Avenue - 5080	3110	Mills St.	Banbury Rd.	5280	71
5094	Martindale Street - 5094	3110	Rogers Street	Yorkshire Street	541	58
1426	Meadow Oak Drive	4110	South End	Halcyon Rd.	1006	89
5073	Mills Street - 5073	3110	Ardath Dr.	McCabe Dr.	1021	69
5001	Monte Cristo Rd. - 5001	3110	Highway 1	End	2193	51
5524	Nault Avenue - 5524	3110	Norwich Ave.	Dreydon Ave.	229	51
2307	Oak Park Boulevard	4110	P B City Limits	Old Oak Park Rd.	2566	69
3145	Oak Ridge Drive	3110	Las Encinas Drive	Los Osos Valley Road	1506	76
4293	Old Creamery Rd.	3110	Harmony Valley Rd.	N. end	853	79
5081	Orin Place - 5081	3110	Malvern Ave.	McCabe Dr.	349	69
2010	Ormonde Rd. - 2010	4110	Price Canyon Road	1 mile E/O Price Cyn. Rd.	5179	62
2010	Ormonde Rd. - 2010	4120	1 mile E/O Price Cyn. Rd.	Old Oak Park Rd.	5615	59
2010	Ormonde Rd. - 2010	4130	Old Oak Park Rd.	Noyes Rd.	4452	25
1320	Quarterhorse Way	4110	S. End	Shetland Pl.	1170	89
3124	Quintana Road - 3124	3110	Morro Bay City Limit	Highway 1	1326	71
2038	Robertino Righetti Road - 2038	3120	Center of Bridge	Coyote Canyon Rd.	4263	73
5095	Rogers Street - 5095	3110	Martindale Street (S)	Martindale Street (N)	190	59
3180	San Leandro Court - 3180	3110	San Dominico Avenue	End	561	90
5267	San Simeon Creek Road	3110	Hwy. 1	Van Gordon Creek Rd.	1643	65
5267	San Simeon Creek Road - 5267	3150	1 Mile W/O Red Mountain Rd.	2 Miles W/O Red Mountain Rd.	3140	69
5267	San Simeon Creek Road - 5267	3180	6.353 - Begin AC	End of AC	269	69
3150	Scenic Way - 3150	3110	South End	North End	760	28
5274	SLO San Simeon Road	3110	Highway 1 (North)	Highway 1 (South)	3140	56
3085	Stenner Creek Road - 3085	3110	Highway 1	Gravel	5280	72
1069	Suey Creek Road - 1069	4130	Bridge #1	1 mile N/O Bridge #1	3435	18
1069	Suey Creek Road - 1069	4140	1 mile N/O Bridge #1	Bridge #2	4443	22
5138	Sunbury Avenue - 5138	3110	Hillcrest Dr.	N. End	2695	34
2112	Tiburon Way - 2112	3110	East End	Orcutt Road	1592	71
3082	Turri Road - 3082	3110	South Bay Blvd.	MP 1.051	5280	71
3082	Turri Road - 3082	3120	MP 1.051	MP 2.051	454	70
3082	Turri Road - 3082	3130	MP 2.051	MP 3.051	4159	70
3082	Turri Road - 3082	3140	MP 3.051	MP 4.051	5280	70
3082	Turri Road - 3082	3150	MP 4.051	Los Osos Valley Road	3576	70

2106	Vetter Lane - 2106	4110	West End	Old Oak Park Rd.	1113	55
5029	Wales Road - 5029	3110	Saint James Road (S)	Saint James Road (N)	669	51
5029	Wales Road - 5029	3120	Saint James Road	N. End of Pavement	1561	58
5115	Wallbridge Drive - 5115	3110	Windsor Blvd.	End	587	69
1323	Welsh Lane	4110	Thoroughbred Pl.	End	381	89
Total Length in Feet:					324,191	
Total Length in Miles:					61.40	

Appendix J: Complete Listing of County Roads

Showing Pavement Condition Index



Complete Listing of County Roads

Date: May 2019



Road #	Section ID	Road Name	Beg Location	End Location	Length	PCI	TIER
4324	1110	Abierto Road - 4324	Santa Margarita Road	North End	696	13	TIER 4
5364	1110	Abramson Road - 5364	Hawley St.	East end	1520	93	TIER 1
2121	4110	Acero Place - 2121	South End	Plancha Way	1525	93	TIER 1
5084	3110	Adams Street - 5084	Mills Street	Orin Place	806	69	TIER 1
5255	1110	Adelaida Road - 5255	Chimney Rock Rd.	Klau Mine Rd	5928	86	TIER 1
5255	1120	Adelaida Road - 5255	Klau Mine Rd	Toyon Way	3509	86	TIER 1
5255	1130	Adelaida Road - 5255	Toyon Way	Vineyard Drive	3518	86	TIER 1
5255	1140	Adelaida Road - 5255	Vineyard Dr.	1 mile E/O Vinyard Dr.	5280	86	TIER 1
5255	1150	Adelaida Road - 5255	1 mile E/O Vinyard Dr.	Adara Rd.	3264	86	TIER 1
5255	1160	Adelaida Road - 5255	Adara Rd.	1 mile E/O Adara Rd.	5280	86	TIER 1
5255	1170	Adelaida Road - 5255	1 mile E/O Adara Rd.	2 miles E/O Adara Rd.	5280	86	TIER 1
5255	1180	Adelaida Road - 5255	2 miles E/O Adara Rd.	3 miles E/O Adara Rd.	5280	86	TIER 1
5255	1190	Adelaida Road - 5255	3 miles E/O Adara Rd.	4 miles E/O Adara Rd.	5280	86	TIER 1
5255	1200	Adelaida Road - 5255	4 miles E/O Adara Rd.	Stag's Leap Way	5508	86	TIER 1
5255	1210	Adelaida Road - 5255	Stag's Leap Way	1 mile E/O Stag's Leap Way	5280	86	TIER 1
5255	1220	Adelaida Road - 5255	1 mile E/O Stag's Leap Way	Vine Hill Ln	1720	86	TIER 1
5255	1230	Adelaida Road - 5255	Vine Hill Ln	Nacimiento Lake Dr.	5283	86	TIER 1
1477	4110	Adina Way - 1477	Margie Place	Division St.	512	57	TIER 1
3122	3110	Adobe Road - 3122	W. End (Private Road)	East End	2368	58	TIER 1
6046	1110	Adobe Road - 6046	Gravel	Airport Road	3737	65	TIER 1
4219	3110	Adoree Avenue - 4219	Shearer Avenue	Gilbert Ave.	313	81	TIER 1
6063	3110	Affirmed Lane - 6063	End	Alydar Place	316	88	TIER 1
4500	1110	Ag Hill Road - 4500	W. End	Old county Rd.	944	93	TIER 1
1097	4110	Air Park Drive - 1097	Pier Ave.	Railroad St.	2015	36	TIER 3
5237	1110	Airport Road - 5237	Paso Robles City Limit	Wellsona Rd.	2643	84	TIER 1
5237	1120	Airport Road - 5237	Wellsona Rd.	1 mile N/O Wellsona Rd.	5280	92	TIER 1
5237	1130	Airport Road - 5237	561ft. N/O Wellsona Rd.	Estrella Road	2921	92	TIER 1
1070	4110	Alamo Creek Road - 1070	Hwy 166	1 mile N/O Hwy 166	5280	51	TIER 4
3006	3110	Alamo Drive - 3006	Rodman Drive	End	683	90	TIER 1

5043	3110	Alban Place - 5043	Ardath Drive	Kenneth Drive	416	91	TIER 1
5043	3120	Alban Place - 5043	Kenneth Drive	Amherst Place	742	33	TIER 3
1498	4110	Albert Way - 1498	Dawn Road	Willow Rd.	2635	81	TIER 1
6069	1110	Aldo Way - 6069	16th Street	Armand Avenue (north)	802	74	TIER 1
3060	3110	Alexander Avenue - 3060	Highland Dr.	Los Osos Valley Rd.	1400	89	TIER 1
1391	4110	Alina Lane - 1391	S End	Elvira Way	1047	88	TIER 1
2029	4110	Alisos Rd. - 2029	Huasna Rd.	Begin Gravel	3437	70	TIER 1
1242	4110	Allegre Avenue - 1242	Quito Street	January St.	1184	88	TIER 1
5343	1110	Allen Court - 5343	Santa Rita Rd.	North End	522	22	TIER 3
4079	1110	Almond Drive - 4079	El Pomar Dr.	Box Culvert # 0.727	3809	69	TIER 1
4079	1120	Almond Drive - 4079	Box Culvert # 0.727	S. El Pomar Rd.	5226	70	TIER 1
4079	1130	Almond Drive - 4079	S. El Pomar Rd.	MP 2.710	5280	71	TIER 1
4079	1140	Almond Drive - 4079	MP 2.710	Begin Gravel	5780	70	TIER 1
5500	1110	Almond Drive - 5500	Hwy 46	North End - Culvert #0.843	4451	21	TIER 3
1087	4110	Aloha Place - 1087	Lakeside Avenue	Security	402	84	TIER 1
1414	4110	Aloma Way - 1414	Halcyon Road	End	3389	88	TIER 1
5341	1110	Alondra Road - 5341	N. End	Santa Barbara Rd.	197	26	TIER 4
2056	3110	Alta Mira Lane - 2056	End	Country Club Dr.	2660	79	TIER 1
6062	1110	Alydar Place - 6062	Mustang Spring Road	South End	1432	88	TIER 1
1370	4110	Alyssum Circle - 1370	Daffodil Avenue (NE)	Daffodil Avenue (SE)	1185	88	TIER 1
1335	4110	Amaranth Lane - 1335	Juniper St.	Bracken Lane	335	88	TIER 1
5370	1110	Amber Court - 5370	Golden Meadow Drive	N. End	104	79	TIER 1
5367	1110	Amber Drive - 5367	Golden Meadow Drive	Fir Tree Way	842	81	TIER 1
1343	4110	Amber Way - 1343	Glenhaven Place	End	305	76	TIER 1
1364	4110	Amelia Way - 1364	Jessica Place	Rosana Place	262	75	TIER 1
1459	4110	American Way - 1459	Conestoga Lane	Blacklake Cir.	646	89	TIER 1
5046	3110	Amherst Place - 5046	Trenton Ave.	Alban Pl. E/O Pavement	197	20	TIER 3
1428	4110	Amigo Place - 1428	Tejas Place	Osage Street	785	89	TIER 1
5169	1110	Anderson Road - 5169	Highway 46	End of Pavement	3010	78	TIER 1
5103	3110	Andover Place - 5103	Newton Rd.	Wilton Dr.	968	82	TIER 1
3074	3110	Andre Avenue - 3074	Willow Drive	Nipomo Avenue	1988	90	TIER 1
1358	4110	Angelina Court - 1358	Soares Drive	Sebastian Way	837	88	TIER 1
6001	1110	Angus Ranch Way - 6001	Chimney Rock Road	Gravel	4855	0	TIER 4
3066	3110	Anne Avenue - 3066	Green Oaks Drive	Bay Oaks Drive	421	92	TIER 1
2046	3110	Anneford Circle - 2046	End	Country Club Dr.	158	77	TIER 1
2015	4110	Antler Drive - 2015	Deer Cyn Rd.	N. End	1147	81	TIER 1

1245	4110	Appaloosa Way - 1245	Halcyon Rd. (South)	Halcyon Rd. (North)	3005	89	TIER 1
6058	3110	Apple Road - 6058	S. End	Hwy 46	459	0	TIER 4
1329	4110	Apricot Street - 1329	Grande Ave.	Orchard Ave.	1037	63	TIER 1
1318	4110	Arabian Way - 1318	Chamisal Ln.	Sevada Lane	2718	89	TIER 1
5261	1110	Arbor Road - 5261	Highway 46	Gravel	1952	0	TIER 4
5320	1110	Arborlodo Road - 5320	Paso Robles City Limit	End	788	23	TIER 4
1172	4110	Archer Way - 1172	Palmer Street	Trevino Drive	405	88	TIER 1
5018	3110	Ardath Drive - 5018	Randall Drive	Burton Drive	5579	76	TIER 1
5018	3120	Ardath Drive - 5018	Burton Drive	Highway 1	3020	81	TIER 1
5331	3110	Arlington Street - 5331	Main Street	Cornwall Street	281	25	TIER 3
5067	3110	Arliss Drive - 5067	Pickwick Lane	Londonderry Lane	1085	73	TIER 1
1229	4110	Armado Street - 1229	South End	Oakglen Ave.	669	23	TIER 3
6070	1110	Armand Avenue - 6070	Aldo Way	East End	507	73	TIER 1
2301	4110	Arroyo Grande Huasna Road - 2301	Huasna Townsite Rd.	1 mile E/O Huasna Townsite	5280	20	TIER 4
2301	4120	Arroyo Grande Huasna Road - 2301	1 mile E/O Huasna Townsite	2 miles E/O Huasna Townsite	5280	17	TIER 4
2301	4130	Arroyo Grande Huasna Road - 2301	2 miles E/O Huasna Townsite	Bridge/Gravel	2420	16	TIER 4
2201	3110	Arroyo Lane - 2201	West End	Valle Vista Place	270	84	TIER 1
5091	3110	Ascot Street - 5091	West End	Patterson Place	259	18	TIER 3
1495	4110	Ash Ave. - 1495	Chestnut St.	N. End	640	81	TIER 1
4283	3110	Ash Avenue - 4283	B Street	E Street	1574	78	TIER 1
3173	3110	Ash Street - 3173	Fearn Avenue	Pine St.	478	90	TIER 1
5133	3110	Ashby Lane - 5133	Warwick Street	Sunbury Avenue	694	81	TIER 1
5133	3210	Ashby Lane - 5133	East End	Weymouth Street	144	0	TIER 3
5359	1110	Ashton Way - 5359	North End	Vineyard Drive	687	27	TIER 3
1214	4110	Aspen Court - 1214	Los Padres Rd.	End	277	88	TIER 1
5024	3110	Astor Lane - 5024	Benson Avenue	Saint Thomas Avenue	2260	72	TIER 1
4061	1110	Asuncion Road - 4061	Chispa Road	El Camino Real	1600	17	TIER 4
5005	3110	Atwell Street - 5005	Marlborough Lane	Windsor Blvd	609	87	TIER 1
1418	4110	Augusta Drive - 1418	Blacklake Canyon Dr.	End	2522	88	TIER 1
4374	1110	Aurora Way - 4374	Peterson Ranch Road	Peacock Court	569	75	TIER 1
3094	1110	Avenales Ranch Rd. - 3094	Pozo Rd.	1 mile from Pozo Rd.	5280	13	TIER 4
3094	1120	Avenales Ranch Rd. - 3094	1 mile from Pozo Rd.	2 miles from Pozo Rd.	5280	14	TIER 4
3094	1130	Avenales Ranch Rd. - 3094	2 miles from Pozo Rd.	3 miles from Pozo Rd.	5280	1	TIER 4
3094	1140	Avenales Ranch Rd. - 3094	3 miles from Pozo Rd.	End	1456	18	TIER 4
1240	4110	Avenida de Amigos - 1240	S. End	Grande Ave.	350	11	TIER 3
1241	4110	Avenida de Socios - 1241	Division Street	N End	350	69	TIER 1

1173	4110	Avenida Montecito Verde - 1173	Division St.	E End	533	88	TIER 1
1385	4110	Avenida Pelicanos - 1385	The Pike	South End	334	84	TIER 1
2070	3110	Avila Beach Drive - 2070	248' w/o Diablo Cyn. Entrance	Entrance to San Luis Bay Inn	5576	80	TIER 1
2070	3120	Avila Beach Drive - 2070	Entrance to San Luis Bay Inn	First St.	1056	77	TIER 1
2070	3130	Avila Beach Drive - 2070	First Street	Cave Landing Rd.	5037	84	TIER 1
2070	3140	Avila Beach Drive - 2070	Cave Landing Rd.	San Luis Bay Dr.	3664	80	TIER 1
2070	3150	Avila Beach Drive - 2070	San Luis Bay Dr.	Ontario Road	5243	79	TIER 1
2070	3160	Avila Beach Drive - 2070	Ontario Road	Monte Road	3000	83	TIER 1
2122	3110	Avila Valley Drive - 2122	San Luis Bay Dr. (West)	San Luis Bay Dr. (East)	5003	78	TIER 1
1148	4110	Avis Street - 1148	Los Berros Rd.	Lincoln Ave.	370	24	TIER 4
1284	4110	Avocado Avenue - 1284	Bennett St.	Knotts St.	714	21	TIER 3
1494	4110	Avocado Court - 1494	Chestnut St.	End	663	82	TIER 1
1053	4110	Avocado Street - 1053	Branch Street	Tefft St.	394	68	TIER 1
1053	4120	Avocado Street - 1053	Dana St.	Price St.	382	24	TIER 3
3175	3110	Avon Avenue - 3175	Norwich Avenue	Ardath Drive	2031	78	TIER 1
1348	4110	Azalea Court - 1348	Verbena Street	End	520	89	TIER 1
4286	3110	B Street - 4286	Ash Ave.	Birch Ave.	394	63	TIER 1
2102	4110	Badger Canyon Lane - 2102	Corbett Canyon Rd.	WestEnd	2576	48	TIER 4
4281	3110	Bakersfield Avenue - 4281	Park Ave.	E Street	1374	28	TIER 3
1059	4110	Ballard Street - 1059	Bennett Street	Thompson Road	461	28	TIER 3
5079	3110	Banbury Road - 5079	Malvern Avenue	End	999	69	TIER 1
1341	4110	Banyan Place - 1341	Felcity Way	S Frontage Rd.	360	70	TIER 1
1298	4110	Barberry Way - 1298	Black Sage Circle (N)	Black Sage Circle (S)	1419	88	TIER 1
5318	1110	Barley Grain Road (Ln) - 5318	Spanish Camp Road	Cumbre Rd.	4083	78	TIER 1
5318	1120	Barley Grain Road (Ln) - 5318	Cumbre Rd.	Creston Road	1842	81	TIER 1
1273	4110	Basin Street - 1273	West End	Elm St.	536	68	TIER 1
3069	3110	Bay Oaks Drive - 3069	Bayview Heights Drive	End	3215	89	TIER 1
3063	3110	Bay Vista Lane - 3063	Bayview Heights Drive	End	612	90	TIER 1
3095	3110	Bayview Heights Drive - 3095	Los Osos Valley Road	Calle Cordoniz	2452	90	TIER 1
3095	3120	Bayview Heights Drive - 3095	Calle Cordoniz	East end	3148	90	TIER 1
1420	4110	Bayview Lane - 1420	Hwy 1	North End	628	81	TIER 1
3156	3110	Baywood Way - 3156	First Street	Pasadena Drive	530	90	TIER 1
1123	4110	Beach Street - 1123	Hwy 1(@17th St.)	Twenty Fifth St.	3196	57	TIER 1
2209	4110	Bear Canyon Lane - 2209	North End	Royal Oak Pl.	2562	72	TIER 1
5308	1110	Beaver Creek Road - 5308	Spanish Camp Road	North End	2036	78	TIER 1
2018	4110	Bee Canyon Road - 2018	Corbett Cyn. Rd.	West End	2935	81	TIER 1

6006	1110	Bee Rock Road - 6006	South End	2 miles' S/O Interlake Road	1267	28	TIER 4
6006	1120	Bee Rock Road - 6006	2 miles S/O Interlake Road	1 mile S/O Interlake Road	5280	0	TIER 4
6006	1130	Bee Rock Road - 6006	1 mile S/O Interlake	Interlake Road	5280	0	TIER 4
1047	4110	Bee Street - 1047	Thompson Ave.	Mallagh Street	916	90	TIER 1
1072	4110	Beechnut Street - 1072	Dana St.	Price St.	380	44	TIER 3
5372	1110	Beechwood Court - 5372	End	Golden Meadow Drive	120	81	TIER 1
1174	4110	Belanger Drive - 1174	Story St.	N End	537	88	TIER 1
1319	4110	Belgian Place - 1319	Arabian Way	Quarterhorse Way	956	89	TIER 1
1108	4110	Belridge Street - 1108	Hwy 1	Thirteenth St.	952	84	TIER 1
6082	1110	Benedict St. - 6082	Bonita Pl	End	382	75	TIER 1
1052	4110	Bennett Street - 1052	Ballard St.	Savage St.	952	17	TIER 3
1272	4110	Bennett Street - 1272	Avocado St.	Thompson Ave.	504	45	TIER 3
1281	4110	Bennett Street - 1281	Cedarwood Dr.	End	491	17	TIER 3
5501	1110	Bennett Way - 5501	South End	Vineyard Drive	2210	94	TIER 1
5501	1120	Bennett Way - 5501	Vineyard Dr.	Turkey Ranch Rd.	1323	94	TIER 1
5332	1105	Bennett Way, North - 5332	South End	Las Tables Rd.	1450	0	TIER 3
5332	1110	Bennett Way, North - 5332	Las Tables Rd.	Petersen Ranch Rd.	1408	79	TIER 1
5025	3110	Benson Avenue - 5025	Ardath Drive	Drake Street	723	80	TIER 1
5025	3120	Benson Avenue - 5025	Randall Drive	Ardath Drive	2996	42	TIER 3
1392	4110	Bernita Place - 1392	Tefft St.	Elvira Way	1001	88	TIER 1
5026	3110	Berwick Drive - 5026	Ardath Drive	Burton Drive	4161	42	TIER 3
5170	1110	Bethel Road - 5170	Santa Rita Road	Vineyard Drive	2160	63	TIER 1
5170	1120	Bethel Road - 5170	Vineyard Dr.	Las Tablas Road	4289	63	TIER 1
5170	1125	Bethel Road - 5170	Las Tablas Road	Petersen Ranch Rd.	1404	63	TIER 1
5170	1130	Bethel Road - 5170	Petersen Ranch Road	Cobble Creek Road	4472	63	TIER 1
5170	1140	Bethel Road - 5170	Cobble Creek Road	Highway 46	3848	63	TIER 1
1163	4110	Beverly Drive - 1163	S/W End	Division St.	1470	88	TIER 1
2042	3110	Biddle Ranch Road - 2042	West end at RR Tracks	Orcutt Road	6099	61	TIER 1
2217	4110	Big Canyon Court - 2217	Huasna Road	North End	1146	76	TIER 1
3030	3110	Binscarth Road - 3030	Pecho Road	Pine Ave.	2171	87	TIER 1
3030	3120	Binscarth Road - 3030	Pine Avenue	Broderson Avenue	496	90	TIER 1
4284	3110	Birch Avenue - 4284	S. End	D St.	133	80	TIER 1
4284	3120	Birch Avenue - 4284	D St.	Cayucos Creek Rd.	1054	68	TIER 1
5369	1110	Birchwood Circle - 5369	End	Golden Meadow Drive	127	79	TIER 1
1449	4110	Birdie Lane - 1449	South End	North End	520	89	TIER 1
5403	1110	Bison Court - 5403	Cow Meadow Place	N. End	756	81	TIER 1

3099	1110	Bitterwater Road - 3099	Highway 58	1 Mile N/O Hwy 58	5280	45	TIER 4
3099	1120	Bitterwater Road - 3099	1 Mile N/O Hwy 58	2 Miles N/O Hwy 58	5280	45	TIER 4
3099	1130	Bitterwater Road - 3099	2 Miles N/O Hwy 58	3 Miles N/O Hwy 58	5280	49	TIER 4
3099	1140	Bitterwater Road - 3099	3 Miles N/O Hwy 58	4 Miles N/O Hwy 58	5280	27	TIER 4
3099	1150	Bitterwater Road - 3099	4 Miles N/O Hwy 58	5 Miles N/O Hwy 58	5280	35	TIER 4
3099	1160	Bitterwater Road - 3099	5 Miles N/O Hwy 58	6 Miles N/O Hwy 58	5280	28	TIER 4
3099	1170	Bitterwater Road - 3099	6 Miles N/O Hwy 58	7 Miles N/O Hwy 58	5280	24	TIER 4
3099	1180	Bitterwater Road - 3099	7 Miles N/O Hwy 58	8 Miles N/O Hwy 58	5280	22	TIER 4
3099	1190	Bitterwater Road - 3099	8 Miles N/O Hwy 58	9 Miles N/O Hwy 58	5280	24	TIER 4
3099	1200	Bitterwater Road - 3099	9 Miles N/O Hwy 58	10 Miles N/O Hwy 58	5280	12	TIER 4
3099	1210	Bitterwater Road - 3099	10 Miles N/O Hwy 58	11 Miles N/O Hwy 58	5280	0	TIER 4
3099	1220	Bitterwater Road - 3099	11 Miles N/O Hwy 58	12 Miles N/O Hwy 58	5280	8	TIER 4
3099	1230	Bitterwater Road - 3099	12 Miles N/O Hwy 58	13 Miles N/O Hwy 58	5280	21	TIER 4
3099	1240	Bitterwater Road - 3099	13 Miles N/O Hwy 58	14 Miles N/O Hwy 58	5280	9	TIER 4
3099	1250	Bitterwater Road - 3099	14 Miles N/O Hwy 58	15 Miles N/O Hwy 58	5280	18	TIER 4
3099	1260	Bitterwater Road - 3099	15 Miles N/O Hwy 58	16 Miles N/O Hwy 58	5280	0	TIER 4
3099	1270	Bitterwater Road - 3099	16 Miles N/O Hwy 58	17 Miles N/O Hwy 58	5280	29	TIER 4
3099	1280	Bitterwater Road - 3099	17 Miles N/O Hwy 58	18 Miles N/O Hwy 58	5280	0	TIER 4
3099	1290	Bitterwater Road - 3099	18 Miles N/O Hwy 58	19 Miles N/O Hwy 58	5280	0	TIER 4
3099	1300	Bitterwater Road - 3099	19 Miles N/O Hwy 58	20 Miles N/O Hwy 58	5280	6	TIER 4
3099	1310	Bitterwater Road - 3099	20 Miles N/O Hwy 58	Kern County Line	6537	0	TIER 4
5218	1110	Bitterwater Road - 5218	Kern County Line	Annette Road.	2624	35	TIER 4
5218	1120	Bitterwater Road - 5218	Annette Road	Gillis Canyon Road	7595	0	TIER 4
5218	1130	Bitterwater Road - 5218	Gillis Canyon Road	1 Mile N/O Gillis Cyn. Rd.	5280	0	TIER 4
5218	1140	Bitterwater Road - 5218	1 Mile N/O Gillis Cyn. Rd.	2 Miles N/O Gillis Cyn. Rd.	5280	0	TIER 4
5218	1150	Bitterwater Road - 5218	2 Miles N/O Gillis Cyn. Rd.	3 Miles N/O Gillis Cyn. Rd.3	5280	0	TIER 4
5218	1160	Bitterwater Road - 5218	3 Miles N/O Gillis Cyn. Rd.	4 Miles N/O Gillis Cyn. Rd.	5280	3	TIER 4
5218	1170	Bitterwater Road - 5218	4 Miles N/O Gillis Cyn. Rd.	5 Miles N/O Gillis Cyn. Rd.	5280	0	TIER 4
5218	1180	Bitterwater Road - 5218	5 Miles N/O Gillis Cyn. Rd.	6 Miles N/O Gillis Cyn. Rd.	5280	0	TIER 4
5218	1190	Bitterwater Road - 5218	6 Miles N/O Gillis Cyn. Rd.	7 Miles N/O Gillis Cyn. Rd.	5280	0	TIER 4
5218	1200	Bitterwater Road - 5218	7 Miles N/O Gillis Cyn. Rd.	Highway 46	3427	15	TIER 4
5217	1110	Bitterwater Valley Road - 5217	Bitterwater Road	Kern County Line	6485	12	TIER 4
5028	3110	Bixby Road - 5028	Saint James Road	Chester Lane	761	0	TIER 3
1294	4110	Black Lake Canyon Dr. - 1294	Via Concha	Golf Course Ln.	4195	89	TIER 1
1294	4120	Black Lake Canyon Dr. - 1294	Golf Course Lane	Willow Rd.	2325	89	TIER 1
1294	4130	Black Lake Canyon Dr. - 1294	Willow Rd.	Dawn Road	2524	89	TIER 1

1458	4110	Black Lake Circle (Knollwood C - 1458)	Black Lake Canyon Rd (W)	Black Lake Canyon Dr. (E)	1263	89	TIER 1
1297	4110	Black Sage Circle - 1297	South End	North End	2975	88	TIER 1
2203	3110	Black Walnut Road - 2203	See Canyon Rd.	North End	2428	25	TIER 4
5187	1110	Blackburn Street - 5187	Crum Rd.	Sixth St.	770	40	TIER 3
1405	4110	Blackhawk Way - 1405	Harrier Ln.	Bristlecone Ln.	990	88	TIER 1
1291	4110	Blue Gum Lane - 1291	North End	Camino Caballo	885	46	TIER 3
2108	4110	Blue Sky Drive - 2108	Lopez Dr.	North End	1565	90	TIER 1
1502	4110	Blume St., N. of Grande - 1502	Grande Ave.	Hill St.	1034	88	TIER 1
1309	4110	Blume St., S. of Grande Ave. - 1309	Phoebe Street	North End	1006	88	TIER 1
5104	3110	Blythe Place - 5104	Newton Drive	Wilton Dr.	858	82	TIER 1
1448	4110	Bogey Place - 1448	Birdie Lane	El Campo Rd.	253	89	TIER 1
6038	1110	Bonita Place - 6038	15th Street	Benidict St.	1589	81	TIER 1
6038	1120	Bonita Place - 6038	River Road	15th Street	445	67	TIER 1
1004	4110	Bonita School Road - 1004	SB Co. Line	Division St.	5564	80	TIER 1
5164	1110	Booker Rd. - 5164	Las Tables Road	Hwy 46	2480	29	TIER 4
3136	3110	Bowie Drive - 3136	Rodman Drive	End	370	90	TIER 1
1336	4110	Bracken Lane - 1336	W. End	E. End	955	88	TIER 1
5527	3110	Bradford Place - 5527	W. End	Pierce Avenue	262	29	TIER 3
5058	3110	Bradford Road - 5058	Spencer St.	Pineridge Rd.	234	80	TIER 1
5058	3120	Bradford Road - 5058	Richard Ave.	Bradford Pl.	2016	65	TIER 1
1141	4110	Brady Lane - 1141	El Campo Road	End	1136	8	TIER 4
5344	1110	Brambles Court - 5344	End	Bethel Road	553	52	TIER 3
2020	4110	Branch Mill Road - 2020	Arroyo Grande City Limit	U/R boundry	3295	84	TIER 1
2020	4120	Branch Mill Road - 2020	U/R Boundry	Huasna Rd.	4826	94	TIER 1
2020	4130	Branch Mill Road - 2020	Huasna Rd.	School Rd.	4525	70	TIER 1
2020	4140	Branch Mill Road - 2020	School Rd.	Cecchetti Rd.	1948	75	TIER 1
2020	4150	Branch Mill Road - 2020	Cecchetti Rd.	N. end	3970	94	TIER 1
5231	1110	Branch Road - 5231	Union Rd.	1 mile N/O Union Rd.	5280	10	TIER 4
5231	1120	Branch Road - 5231	1 mile N/O Union Rd.	Hwy 46	2795	29	TIER 4
1049	4110	Branch Street - 1049	Mallagh St.	Thompson Ave.	919	12	TIER 3
1049	4120	Branch Street - 1049	Thompson Ave.	Beechnut Ave.	1105	53	TIER 3
5020	3110	Brand Place - 5020	Ogden Drive	Newhall Avenue	200	0	TIER 3
1250	4110	Brentwood Circle - 1250	Woodland Hills Rd. (W)	Woodland Hills Rd.(E)	1299	89	TIER 1
5192	1110	Brewer Street - 5192	2nd St.	Gibson Rd.	1532	70	TIER 1
1389	4110	Briar Rose Lane - 1389	Hazel Lane	Camillia Dr.	560	88	TIER 1
1227	4110	Briarwood Lane - 1227	Sandydale Dr.	N. End	398	88	TIER 1

4370	1110	Briarwood Place - 4370	Burlwood Lane	Sandlewood Ln.	1440	81	TIER 1
5149	3110	Bridge Street - 5149	Center Street	Main Street	275	92	TIER 1
5149	3115	Bridge Street - 5149	Main St	1000' past Main Street	1000	30	TIER 3
5149	3120	Bridge Street - 5149	1000' past Main Street	Cemetary Entrance	3947	62	TIER 1
5505	3110	Brighton Lane - 5505	Wellington Dr.	N. End	734	66	TIER 1
1077	4110	Brisa Blanda Drive - 1077	Camino Contento	Camino Del Rey	962	8	TIER 3
1408	4110	Bristlecone Lane - 1408	Blackhawk Wy.	E. End	996	88	TIER 1
5125	3110	Bristol Street - 5125	Nottingham Dr.	Pembrook Dr.	1088	86	TIER 1
3025	3110	Broderson Avenue - 3025	Ramona Ave.	Binscarth Road	687	90	TIER 1
3059	3110	Broderson Avenue - 3059	South End	Los Osos Valley Road	1510	85	TIER 1
5116	3110	Bryan Place - 5116	End	Windsor Blvd	272	80	TIER 1
1497	4110	Buckhorn Rd. - 1497	Chata St.	Ponderosa Pl.	584	88	TIER 1
5384	1110	Buckhorn Ridge Place - 5384	Hog Canyon Rd.	End Co. Maint. Rd.	1053	52	TIER 4
5090	3110	Buckingham Place - 5090	West End	Evensong Way	579	38	TIER 3
5298	3110	Buckley Drive - 5298	Cambria Pines Road (W End)	Cambria Pines Road (E End)	3830	40	TIER 3
2089	3110	Buckley Road - 2089	Vachell Lane	Jespersen Road	2650	69	TIER 1
2089	3120	Buckley Road - 2089	Jespersen Road	Hoover Ave.	3777	69	TIER 1
2089	3130	Buckley Road - 2089	Hoover Ave.	Thread Lane	4242	80	TIER 1
2089	3140	Buckley Road - 2089	Thread Lane	Hwy 227	3676	69	TIER 1
3075	3110	Buckskin Drive - 3075	Los Osos Valley Road	N. End	1241	94	TIER 1
5251	1110	Buena Vista Drive - 5251	Begin Co. Maint. Road	1 mile past Co. Maint Rd.	5280	35	TIER 4
5251	1120	Buena Vista Drive - 5251	1 mile past Co. Maint Rd.	2 miles past Co. Maint Rd.	5280	14	TIER 4
5251	1130	Buena Vista Drive - 5251	2 miles past Co. Maint Rd.	PRCL, End Co. Maint. Rd	3485	12	TIER 4
1156	4110	Bull Canyon Road - 1156	Hwy 166	1 mile S/O Hwy 166	5280	43	TIER 4
1156	4120	Bull Canyon Road - 1156	1 mile S/O Highway 166	2 miles S/O Highway 166	5280	43	TIER 4
1156	4130	Bull Canyon Road - 1156	2 miles S/O Highway 166	S.B. County Line	2691	20	TIER 4
2219	4110	Burkhill Lane - 2219	W. End	Noyes Road	952	78	TIER 1
4368	1110	Burlwood Lane - 4368	Sandlewood Ln.	N. End	840	83	TIER 1
5092	3110	Burton Drive - 5092	Ellis St.	End of Co. Maint. Rd.	1423	92	TIER 1
5092	3120	Burton Drive - 5092	Berwick Dr.	Ardath Dr.	1275	93	TIER 1
5092	3130	Burton Drive - 5092	Ardath Drive	Highway 1	1860	85	TIER 1
5092	3140	Burton Drive - 5092	Highway 1	Main Street	5458	84	TIER 1
1054	4110	Burton Street - 1054	Bennett St	Tefft St.	1142	55	TIER 1
1057	4110	Burton Street - 1057	Sea Street	Bee Street	494	90	TIER 1
1057	4120	Burton Street - 1057	Bee Street	Branch Street	880	29	TIER 3
1058	4110	Burton Street - 1058	Day Street	Eve Street	498	90	TIER 1

3049	3110	Bush Drive - 3049	Los Osos Valley Road	Farrell Avenue	1462	90	TIER 1
3014	3110	Butte Drive - 3014	East End	Solano Street	877	89	TIER 1
1210	4110	Butterfly Lane - 1210	S. End	Grand Ave.	391	44	TIER 3
3186	3110	Butterfly Lane - 3186	Humboldt Street	Glenn Street	222	90	TIER 1
1456	4110	Byron Lane - 1456	Black Lake Canyon Dr.	Vardon Court	483	88	TIER 1
2062	3110	Caballeros Avenue - 2062	West End	East End	2957	75	TIER 1
2057	3110	Cabrillo Lane - 2057	Caballeros Ave.	Hacienda Ave.	1214	79	TIER 1
4240	3110	Cabrillo Street - 4240	S. End	North End, at gate	1606	13	TIER 3
1338	4110	Calico Court - 1338	Tefft St.	End	465	76	TIER 1
1262	4110	Calimex Place - 1262	Pomeroy Rd.	End	990	13	TIER 3
5396	1110	Calle Arroyo - 5396	East Centre St.	N end	882	61	TIER 1
5397	1110	Calle Carmelita - 5397	East Centre St.	Calle Arroyo	779	61	TIER 1
1209	4110	Calle Cielo - 1209	W. End	Camino Del Oro	2058	46	TIER 3
2114	3110	Calle Crotalo - 2114	Orcutt Rd.	Sequoia Drive	1113	74	TIER 1
1207	4110	Calle Del Sol - 1207	Camino Del Oro	La Cumbre Lane	1530	34	TIER 3
1274	4110	Calle Fresa - 1274	Dawn Rd. - Begin Co. Maint.	Pomeroy Rd.	289	55	TIER 1
5324	1110	Calle Propano - 5324	Ramada Drive	End	543	0	TIER 4
1484	4110	Calle Roble - 1484	West end	Via Seco	398	81	TIER 1
1435	4110	Calle Tio - 1435	Via Seco	Villa Nona	412	81	TIER 1
1074	4110	Callender Road - 1074	Hwy 1	Matilija Ln	4640	89	TIER 1
1074	4120	Callender Road - 1074	Matilija Ln	End	2211	89	TIER 1
1218	4110	Callisto Lane - 1218	Polaris Dr.	East End	1207	78	TIER 1
5282	1110	Camatti Street - 5282	First Street	Third Street	725	61	TIER 1
5052	3110	Camborne Place - 5052	Newport Ave.	Fern Dr.	626	83	TIER 1
5305	3110	Cambria Drive - 5305	Main Street	Highway 1	357	94	TIER 1
5356	3110	Cambria Pines Road - 5356	MP 0.301	E End	5361	76	TIER 1
5356	3120	Cambria Pines Road - 5356	Hwy 1	MP 0.301	1588	80	TIER 1
5122	3110	Cambridge Street - 5122	Nottingham Dr.	Windsor Blvd.	278	86	TIER 1
5122	3120	Cambridge Street - 5122	Windsor Blvd	Guildford Dr.	1598	83	TIER 1
1292	4110	Cameo Way - 1292	Halcyon Rd.	End	1175	89	TIER 1
1390	4110	Camillia Drive - 1390	West End	Briar Rose Lane	411	88	TIER 1
1253	4110	Camino Caballo - 1253	Begin Co. Maint. Rd.	Waypoint Dr.	1615	80	TIER 1
1253	4120	Camino Caballo - 1253	Waypoint Dr.	Pomeroy Rd.	5865	58	TIER 1
1253	4130	Camino Caballo - 1253	Pomeroy Rd.	East End Co. Maint. Rd	2116	40	TIER 3
1076	4110	Camino Contento - 1076	Halcyon Rd.	End	725	0	TIER 4
1373	4110	Camino Cordoniz - 1373	Sweet Dona	Camino Caballo	950	89	TIER 1

1212	4110	Camino De Unos - 1212	Camino Del Rey	End	357	63	TIER 1
1208	4110	Camino Del Oro - 1208	Calle Cielo	Las Flores Dr.	2000	30	TIER 3
1075	4110	Camino Del Rey - 1075	Halcyon Road	End	959	16	TIER 4
6083	1110	Camino Del Sol - 6083	Verde Pl.	Rio Vista Pl.	319	82	TIER 1
1442	4110	Camino Mariposa - 1442	West End	East End	4679	80	TIER 1
1388	4110	Camino Perrillo - 1388	Chesapeake St.	Pomeroy Rd.	2715	84	TIER 1
1417	4110	Camino Roble - 1417	Camino Codorniz	Osage Road	1556	89	TIER 1
5219	1110	Cammatti Shandon Road - 5219	Gillis Canyon Road	1 mile E/O Gillis Cyn. Rd.	5280	7	TIER 4
5219	1120	Cammatti Shandon Road - 5219	1 mile E/O Gillis Cyn. Rd.	2 miles E/O Gillis Cyn. Rd.	5280	6	TIER 4
5219	1130	Cammatti Shandon Road - 5219	2 miles E/O Gillis Cyn. Rd.	San Juan Ranch	1172	6	TIER 4
5215	1110	Camp 8 Road - 5215	Creston Road	1 mile W/O Creston Road	5280	27	TIER 4
5215	1120	Camp 8 Road - 5215	1 mile W/O Creston Road	Lamplighter Way	5292	39	TIER 4
5215	1130	Camp 8 Road - 5215	Lamplighter Way	Highway 41	4695	24	TIER 4
3123	3110	Canet Road - 3123	Highway 1	End	2260	59	TIER 1
5134	3110	Canterbury Lane - 5134	Warwick St.	Sunbury Ave.	1244	84	TIER 1
5056	3110	Cardiff Dr. - 5056	S/E End	Dovedale Ave.	1651	18	TIER 3
4317	1110	Carmel Road - 4317	Morningside Drive	San Antonio Road	1537	81	TIER 1
4317	1120	Carmel Road - 4317	San Antonio Rd	1 mile n/o San Antonio Rd.	5280	17	TIER 4
4317	1130	Carmel Road - 4317	1 mile N/O San Antonio Rd.	new Pvm't 7,788' N/O San Ar	2508	90	TIER 1
4317	1140	Carmel Road - 4317	new Pvm't 7,788' N/O San An	Santa Barbara Rd.	3067	72	TIER 1
1164	4110	Carolyn Court - 1164	Beverly Drive	End	156	88	TIER 1
1368	4110	Carrillo Street - 1368	End	Tefft St.	889	31	TIER 3
1206	4110	Casa Real Place - 1206	West End	East End	1800	36	TIER 3
1306	4110	Cascade Lane - 1306	South End	Pomeroy Rd.	654	88	TIER 1
1466	4110	Cascade Ln., Nipomo - 1466	Lassen Dr.	Humboldt Dr.	700	69	TIER 1
1122	4110	Casitas Street - 1122	Hwy 1	Christmas Tree Pl.	736	84	TIER 1
5313	1110	Casper Road - 5313	Bennett Way	End	645	15	TIER 3
4248	3110	Cass Avenue - 4248	Hwy. 1	Thirteenth St.	2296	74	TIER 1
4248	3120	Cass Avenue - 4248	Thirteenth St.	Tenth St.	733	79	TIER 1
5350	1110	Casteel Road - 5350	Vineyard Dr.	End	756	25	TIER 3
5271	3110	Castillo Drive - 5271	Vista Del Mar	North End / (COP)	2485	89	TIER 1
5007	3110	Castle St. - 5007	Sherwood Dr.	Marlborough Ln.	959	92	TIER 1
5391	1110	Cattail Road - 5391	South End	Whitewater Road	1340	73	TIER 1
2072	3110	Cave Landing Road - 2072	Avila Beach Dr.	End (Gated)	2921	23	TIER 3
5174	1110	Cayucos Avenue - 5174	Williams St.	Eddy St.	1338	93	TIER 1
4288	3110	Cayucos Creek Road - 4288	B Street	1 mile North of B Street	5280	56	TIER 1

4288	3120	Cayucos Creek Road - 4288	1 mile North of B Street	Picachio Road	3080	73	TIER 1
4288	3130	Cayucos Creek Road - 4288	Picacho Rd.	Thunder Cyn. Rd.	4838	56	TIER 1
4288	3140	Cayucos Creek Road - 4288	Thunder Cyn. Rd.	3.457- End of Pavement	5391	56	TIER 1
4287	3110	Cayucos Drive - 4287	Ocean Front	Ocean Ave.	134	81	TIER 1
4287	3120	Cayucos Drive - 4287	Ocean Ave.	S/B Hwy 1 ramps	1354	82	TIER 1
4287	3130	Cayucos Drive - 4287	N/B Hwy 1 ramps	E. end/Gate	573	34	TIER 3
2026	4110	Cecchetti Road - 2026	Branch Mill Rd.	Lopez Dr.	2545	84	TIER 1
1285	4110	Cedarwood Avenue - 1285	Knotts Street	Price St.	1075	44	TIER 3
4375	1110	Celestial Way - 4375	Begin Co. Maint. Rd.	Peacock Ct.	115	93	TIER 1
6014	1110	Cemetery Road - 6014	Highway 101	Cemetery entrance	2400	91	TIER 1
6014	1120	Cemetery Road - 6014	Cemetery Entrance	Tenth Street	3234	91	TIER 1
5097	3110	Center Street - 5097	Burton Dr.	Bridge St.	350	89	TIER 1
5097	3120	Center Street - 5097	West Street	Burton Drive	247	89	TIER 1
1394	4110	Century Lane - 1394	Los Berros Rd.	End	2680	90	TIER 1
4415	3110	Cerro Gordo Ave. - 4415	Shearer Ave	N. End	297	82	TIER 1
1187	4110	Chamisal Lane - 1187	Arabian Way(end)	El Campo Rd.	3737	84	TIER 1
1380	4110	Champion's Lane - 1380	Riviera Circle	End	381	87	TIER 1
5302	3110	Chaney Avenue - 5302	Ocean Boulevard	Shearer Avenue	235	81	TIER 1
5302	3120	Chaney Avenue - 5302	Davies Ave.	E. End	549	79	TIER 1
1191	4110	Chaparral Lane - 1191	Juniper St.	End	595	88	TIER 1
5523	3110	Charing Lane - 5523	Windsor Blvd.	Wymouth St.	1475	85	TIER 1
5523	3120	Charing Lane - 5523	Weymouth St.	Buckley Dr.	1983	14	TIER 3
2049	3110	Charles Lane - 2049	Lewis Lane	End	1250	72	TIER 1
1427	4110	Charro Way - 1427	Mesa Road	Osage Street	2350	89	TIER 1
1400	4110	Chata Street - 1400	Tanis Pl.	Jasper Way	1015	86	TIER 1
1400	4120	Chata Street - 1400	Jasper Wy.	Blackhawk Wy.	440	88	TIER 1
5130	3110	Chatham Lane - 5130	Moonstone Beach Dr.	East End	501	61	TIER 1
5300	3110	Chelsea Lane - 5300	Brighton Lane	East End	359	83	TIER 1
1387	4110	Chesapeake Place - 1387	Zenon Way	Stanton St.	1340	88	TIER 1
1387	4120	Chesapeake Place - 1387	Stanton St.	Apple Gate	4885	88	TIER 1
5027	3110	Chester Lane - 5027	Norwich Avenue	Ardath Drive	2063	50	TIER 3
4065	1110	Chestnut Avenue - 4065	Linden Avenue	End	741	83	TIER 1
4065	1120	Chestnut Avenue - 4065	Walnut Avenue	Oak Avenue	640	83	TIER 1
1048	4110	Chestnut Street - 1048	Mallagh St.	Burton St.	465	86	TIER 1
1048	4120	Chestnut Street - 1048	Thompson Ave.	Hagerty Way	2061	76	TIER 1
1189	4110	Chica Drive - 1189	End	Hwy 1	500	50	TIER 3

5264	1110	Chimney Rock Road - 5264	Cattle Guard @ NW End	1 mile from CG	5280	82	TIER 1
5264	1120	Chimney Rock Road - 5264	1 mile from CG	2 miles from CG	5280	74	TIER 1
5264	1130	Chimney Rock Road - 5264	2 miles from CG	Angus Ranch Way	3310	92	TIER 1
5264	1140	Chimney Rock Road - 5264	Angus Ranch Way	1 mile E/O Angus Ranch Way	5280	81	TIER 1
5264	1150	Chimney Rock Road - 5264	1 mile E/O Angus Ranch Way	2 miles E/O Angus Ranch Way	5280	81	TIER 1
5264	1160	Chimney Rock Road - 5264	2 miles E/O Angus Ranch Way	Cypress Mountain Rd.	1064	92	TIER 1
5264	1170	Chimney Rock Road - 5264	Cypress Mtn Rd	1 mile E/O Cypress Mtn Rd	5280	92	TIER 1
5264	1180	Chimney Rock Road - 5264	1 mile E/O Cypress Mtn Rd	2 miles E/O Cypress Mtn. Rd	5280	81	TIER 1
5264	1190	Chimney Rock Road - 5264	2 miles E/O Cypress Mtn. Rd	Adelaida Rd	5436	81	TIER 1
5264	1200	Chimney Rock Road - 5264	Adelaida Rd	1 mile E/O Adeleida Rd	5280	19	TIER 4
5264	1210	Chimney Rock Road - 5264	1 mile E/O Adelaida Rd	2 miles E/O Adeleida Rd	5280	44	TIER 4
5264	1220	Chimney Rock Road - 5264	2 miles E/O Adelaida Rd	3 miles E/O Adelaida Rd	5280	29	TIER 4
5264	1230	Chimney Rock Road - 5264	3 miles E/O Adeleida Rd	4 miles E/O Adelaida Rd	5280	26	TIER 4
5264	1240	Chimney Rock Road - 5264	4 miles E/O Adeleida Rd	5 miles E/O Adelaida Rd	5280	13	TIER 4
5264	1250	Chimney Rock Road - 5264	5 miles E/O Adelaida Rd	Nacimiento Lake Dr.	3945	27	TIER 4
4062	1110	Chispa Road - 4062	South End	North End	3952	43	TIER 4
5507	3110	Chiswick Way - 5507	Exeter Lane	Charing Lane	1015	28	TIER 3
5283	1110	Cholame Street - 5283	First Street	Third Street	727	61	TIER 1
5285	1110	Cholame Valley Road - 5285	Highway 46	1 mile N/O Hwy 46	5280	0	TIER 4
5285	1120	Cholame Valley Road - 5285	1 mile N/O Hwy 46	2 miles N/O Hwy 46	5280	0	TIER 4
5285	1130	Cholame Valley Road - 5285	2 miles N/O Hwy 46	Begin new pavement	1792	0	TIER 4
5285	1140	Cholame Valley Road - 5285	Begin new Pavement	1 mile N/O new AC	5280	84	TIER 1
5285	1150	Cholame Valley Road - 5285	1 mile N/O new AC	End of new AC	5280	75	TIER 1
5285	1160	Cholame Valley Road - 5285	End of new AC	Monterey County Line	4081	0	TIER 4
1503	4110	Christmas Tree Place - 1503	Casitas St.	Tierra Nueva Ln	1092	84	TIER 1
1015	4110	Cielo Lane - 1015	Primavera Ln (West)	Primavera Ln (East)	3930	79	TIER 1
5311	1110	Circle B Road - 5311	Buena Vista Drive	East End of Co. Maint. Rd.	2093	33	TIER 4
4249	3110	Circle Drive - 4249	Cass Ave,	East End	784	70	TIER 1
4255	3110	Circle Lane - 4255	Circle Dr.	N. End	240	69	TIER 1
3065	3110	Clarinita Avenue - 3065	Green Oaks Drive	Bay Oaks Drive	522	92	TIER 1
5225	1110	Clark Road - 5225	Highway 41	Truesdale Road	5321	7	TIER 4
5225	1120	Clark Road - 5225	Truesdale Road	East End	2664	9	TIER 4
3081	3110	Clark Valley Road - 3081	Los Osos Valley Road	1 mile S/O Los Osos Valley R	5280	30	TIER 4
3081	3120	Clark Valley Road - 3081	1 mile S/O Los Osos Valley R	End (Dirt)	3482	22	TIER 4
1142	4110	Clarkie Way - 1142	El Campo Rd.	End	1108	34	TIER 4
1199	4110	Cleveland Street - 1199	Jupiter St.	Hazel Ln	625	82	TIER 1

2067	3110	Cloverridge Lane - 2067	S.Higuera St. (NB Off Ramp)	South End	1331	6	TIER 4
2044	3110	Club View Lane - 2044	Country Club Dr.	End	158	73	TIER 1
5345	1110	Cobble Creek Road - 5345	Frontier Way	Bethel Road	2960	80	TIER 1
1462	4110	Coloma Lane - 1462	West End	East End	1719	88	TIER 1
1422	4110	Colonial Place - 1422	Augusta Drive	North End	822	88	TIER 1
1300	4110	Colt Lane - 1300	South End	Souza Drive	579	89	TIER 1
1293	4110	Comet Lane - 1293	Cameo Way	End	438	89	TIER 1
4331	1110	Condor Lane - 4331	Mocking Bird Lane	End	385	93	TIER 1
3147	3110	Conejo Court - 3147	Tierra Drive	End	97	89	TIER 1
1460	4110	Conestoga - 1460	South End	North End	1345	88	TIER 1
4361	1110	Conover Lane - 4361	Foxtail Lane	Petersen Ranch Rd.	1804	54	TIER 3
1106	4110	Coolidge Drive - 1106	Norswing Dr.	Hwy. 1	290	52	TIER 3
2014	4110	Corbett Canyon Road - 2014	AG City Limits	Paloma Place	4157	81	TIER 1
2014	4120	Corbett Canyon Road - 2014	Paloma Place	Deer Canyon	5179	92	TIER 1
2014	4130	Corbett Canyon Road - 2014	Deer Canyon	Verde Canyon Rd.	4240	81	TIER 1
2014	4140	Corbett Canyon Road - 2014	Verde Canyon	1 mile n/o Verde Canyon	5280	72	TIER 1
2014	4150	Corbett Canyon Road - 2014	1 mile n/o Verde Canyon	Tiffany Ranch Road	1451	92	TIER 1
2014	4160	Corbett Canyon Road - 2014	Tiffany Ranch Road	Camino Edna	4946	80	TIER 1
2014	4170	Corbett Canyon Road - 2014	Camino Edna	Highway 227 (N)	5615	81	TIER 1
2117	4110	Corbett Highlands - 2117	Corbett Cyn. Rd.	Cul De Sac End of Co. Maint	2100	54	TIER 4
1489	4110	Cornuta Way - 1489	North Beachnut Ave.	North Cedarwood Ave.	677	78	TIER 1
5139	3110	Cornwall Street - 5139	Main Street (South)	Main Street (North)	1204	27	TIER 3
2104	4110	Corral De Piedra Road - 2104	Price Canyon Rd.	North End	1351	67	TIER 1
2025	4110	Corralitos Road - 2025	Lopez Drive	Hischier Lane	2499	81	TIER 1
2025	4120	Corralitos Road - 2025	Hischier Lane	North End	4395	81	TIER 1
1239	4110	Cory Way - 1239	Sandydale Dr.	End	646	62	TIER 1
4205	3110	Cottontail Creek Road - 4205	Old Creek Rd.	1 mile N/O Old Creek Road	5280	55	TIER 1
4205	3120	Cottontail Creek Road - 4205	1 mile N/O Old Creek Road	Gravel	4324	55	TIER 1
3154	3110	Cottontail Lane - 3154	Bayview Heights Drive	End	419	28	TIER 3
2043	3110	Country Club Drive - 2043	End of Rd.	Begin Median	1798	74	TIER 1
2043	3120	Country Club Drive - 2043	Begin Median	Los Ranchos Road	2940	77	TIER 1
1216	4110	Country Hill Road - 1216	Silva Place	Rio Vista Road	1743	88	TIER 1
2119	4110	Country Hills Lane - 2119	South End	North End	1330	92	TIER 1
2110	3110	Countryside Lane - 2110	West end/Countryside Ln	White Oak Ln	645	74	TIER 1
1268	4110	Cove Court - 1268	End	Crest Street	132	84	TIER 1
5135	3110	Coventry Lane - 5135	South End	140' N/O Weymouth St.	893	69	TIER 1

3149	3110	Covey Lane - 3149	West End	Bayview Heights Drive	779	90	TIER 1
4341	1110	Cow Meadow Place - 4341	End	Ramada Drive	1552	81	TIER 1
5044	3110	Cowper Street - 5044	Begin AC	Ardath Dr.	305	91	TIER 1
2211	4110	Craig Way - 2211	La Teena Place	South End	354	82	TIER 1
5390	1110	Creekside Ranch Road - 5390	Main Street	RR Xing	1646	77	TIER 1
5390	1120	Creekside Ranch Road - 5390	RR Xing	East End	525	93	TIER 1
3064	3110	Crest Avenue - 3064	Green Oaks Drive	Bay Oaks Drive	629	89	TIER 1
1267	4110	Crest Street - 1267	Fourteenth St	The Pike	780	84	TIER 1
2059	3110	Crestmont Drive - 2059	Caballeros Ave.	Hwy 227	3365	73	TIER 1
5401	1110	Creston Eureka Road - 5401	Highway 41	Rocky Canyon Road	1994	60	TIER 1
4067	1110	Creston Road - 4067	PRCL @ Beachwood Dr.	1 mile E/O Beachwood	5280	78	TIER 1
4067	1120	Creston Road - 4067	1 mile E/O Beachwood Dr.	2 Miles E/O Beachwood Dr.	5280	79	TIER 1
4067	1130	Creston Road - 4067	2 miles E/O Beachwood Dr.	Neal Spring Rd.	3268	78	TIER 1
4067	1140	Creston Road - 4067	Neal Spring Rd.	Creston Ridge Ln.	4740	77	TIER 1
4067	1150	Creston Road - 4067	Creston Ridge Ln.	Stagecoach Rd.	5475	77	TIER 1
4067	1160	Creston Road - 4067	Stagecoach Rd.	1 mile E/O Stagecoach	5280	73	TIER 1
4067	1170	Creston Road - 4067	1 mile E/O Stagecoach	Cripple Crk. Rd.	1402	73	TIER 1
4067	1180	Creston Road - 4067	Cripple Crk. Rd.	Geneseo Rd.	4958	77	TIER 1
4067	1190	Creston Road - 4067	Geneseo Rd.	Camp 8 Rd.	4935	63	TIER 1
4067	1200	Creston Road - 4067	Camp 8 Rd.	5,370 Ft. from Camp 8 Rd.	5370	69	TIER 1
4067	1210	Creston Road - 4067	5,370 Ft. from Camp 8 Rd.	Hwy 41	5480	68	TIER 1
5312	1110	Creston Valley Road - 5312	Begin pavement	Highway 41	3702	59	TIER 1
4078	1110	Cripple Creek Road - 4078	Hwy 41	El Pomar Dr.	5294	78	TIER 1
4078	1120	Cripple Creek Road - 4078	El Pomar Dr.	1 mile N/O El Pomar Dr	5280	69	TIER 1
4078	1130	Cripple Creek Road - 4078	1 mile N/O El Pomar Dr.	Creston Rd.	3402	70	TIER 1
6072	1110	Crispin Avenue - 6072	Aldo Way	Verde Place	580	71	TIER 1
5191	1110	Crocker Street - 5191	8th St.	1st St.	2580	93	TIER 1
3004	3110	Crockett Circle - 3004	Travis Drive (West)	Travis Drive (East)	1580	90	TIER 1
1170	4110	Crosby Way - 1170	Palmer St.	Camino Caballo	725	88	TIER 1
6043	1110	Cross Canyon Road - 6043	River Rd.	1 mile E/O River Rd.	5280	58	TIER 1
6043	1120	Cross Canyon Road - 6043	1 mile E/O River Rd.	2 miles E/O River Rd.	5280	58	TIER 1
6043	1130	Cross Canyon Road - 6043	2 miles E/O River Rd.	Lowes Canyon Road	2104	58	TIER 1
6043	1140	Cross Canyon Road - 6043	Lowes Cyn. Rd.	1 mile E/O Lowes Cyn Rd.	5280	58	TIER 1
6043	1150	Cross Canyon Road - 6043	1 mile E/O Lowes Cyn Rd.	Pleasant Rd.	4221	58	TIER 1
6043	1160	Cross Canyon Road - 6043	Pleasant Rd.	Ranchita Cyn. Rd.	2595	67	TIER 1
5131	3110	Croyden Lane - 5131	Charing Lane	Sunbury Avenue	2099	6	TIER 3

5131	3120	Croyden Lane - 5131	West End	Charing Lane	183	0	TIER 3
5509	1110	Crum Road - 5509	West End	Old County Rd.	550	28	TIER 4
1025	4110	Crystal Way - 1025	S/E End	Story Rd.	822	88	TIER 1
3119	1110	Cuesta Springs Road - 3119	Hwy 101	N End	2724	94	TIER 1
5319	1110	Cumbre Road - 5319	Barley Grain Road	End	2748	78	TIER 1
1162	4110	Cuyama Lane - 1162	West end	Hutton Rd.	733	25	TIER 4
1328	4110	Cyclone Street - 1328	Ida Pl.	Grande Ave.	1178	88	TIER 1
4285	3110	Cypress Avenue - 4285	D Street	Cayucos Drive	543	58	TIER 1
5265	1110	Cypress Mountain Dr. - 5265	Klau Mine Road	1 mile W/O Klau Mine Rd.	5280	85	TIER 1
5265	1120	Cypress Mountain Dr. - 5265	1 mile E/O Klau Mine Rd.	2 miles E/O Klau Mine Rd.	5280	85	TIER 1
5265	1130	Cypress Mountain Dr. - 5265	2 miles E/O Klau Mine Rd.	3 miles E/O Klau Mine Rd.	5280	85	TIER 1
5265	1140	Cypress Mountain Dr. - 5265	3 miles E/O Klau Mine Rd.	Chimney Rock Rd.	1678	85	TIER 1
4273	3110	D Street - 4273	Ocean Front Ave.	N. Ocean Ave.	158	82	TIER 1
4273	3120	D Street - 4273	N. Ocean Ave.	E. End	1373	75	TIER 1
1369	4110	Daffodil Avenue - 1369	Juniper St.	Camino Caballo	820	89	TIER 1
1492	4110	Dahlia Street - 1492	North Beechnut Ave.	North Cedarwood Ave.	610	68	TIER 1
1065	4110	Dana Foothill Road - 1065	Begin Pavement, S. end	End of Pavement	2793	24	TIER 4
1065	4120	Dana Foothill Road - 1065	E. Tefft St.	Mehlsehau Rd.	5026	20	TIER 4
1065	4130	Dana Foothill Road - 1065	Mehlschau Rd.	North End	3077	37	TIER 4
1065	4140	Dana Foothill Road - 1065	Highland Hills	Sheehy Rd.	2381	15	TIER 4
1065	4150	Dana Foothill Road - 1065	Sheehy Rd.	Rim Rock Rd.	3757	19	TIER 4
1065	4160	Dana Foothill Road - 1065	Rim Rock Rd.	Upper Los Berros Bridge	2259	17	TIER 4
1050	4110	Dana Street - 1050	Sparks St.	Thompson Ave.	1685	29	TIER 3
1050	4120	Dana Street - 1050	Thompson Ave.	N End	1681	21	TIER 3
4323	1110	Dandelion Road - 4323	End	Petersen Ranch Rd.	516	93	TIER 1
1337	4110	Danny Lane - 1337	Bracken Lane	End	227	88	TIER 1
1230	4110	Darby Lane - 1230	W. End	Oakglen Ave.	537	94	TIER 1
2311	3110	Davenport Creek Road - 2311	Buckley Road	Center of Bridge 1	5388	70	TIER 1
2311	3120	Davenport Creek Road - 2311	Center of Bridge 1	End (Gate)	1471	70	TIER 1
4400	3110	Davies Avenue - 4400	Chaney Avenue	Adoree Avenue	783	76	TIER 1
5508	1110	Davis Road - 5508	Hwy 46	1 Mile E/O Hwy 46	5280	0	TIER 4
5508	1120	Davis Road - 5508	1 Mile E/O Hwy 46	2 Miles E/O Hwy 46	5280	1	TIER 4
5508	1130	Davis Road - 5508	2 Miles E/O Hwy 46	3 Miles E/O Hwy 46	5280	0	TIER 4
5508	1140	Davis Road - 5508	3 Miles E/O Hwy 46	4 Miles E/O Hwy 46	5280	3	TIER 4
5508	1150	Davis Road - 5508	4 Miles E/O Hwy 46	5 Miles E/O Hwy 46	5280	0	TIER 4
5508	1160	Davis Road - 5508	5 Miles E/O Hwy 46	6 Miles E/O Hwy 46	5280	16	TIER 4

5508	1170	Davis Road - 5508	6 Miles E/O Hwy 46	7 Miles E/O Hwy 46	5280	0	TIER 4
5508	1180	Davis Road - 5508	7 Miles E/O Hwy 46	Kern County Line	4340	2	TIER 4
1275	4110	Dawn Road - 1275	Via Concha Rd.	Sun Dale Way	2703	81	TIER 1
1275	4120	Dawn Road - 1275	Sun Dale Rd.	Calle Fresa	5152	26	TIER 4
1045	4110	Day Street - 1045	Thompson Ave.	Mallagh Street	906	90	TIER 1
5117	3110	De Vault Place - 5117	End	Windsor Boulevard	314	70	TIER 1
2016	4110	Deer Canyon Road - 2016	West End	Corbett Cyn. Rd.	4889	80	TIER 1
4223	3110	Del Mar Avenue - 4223	W. End	Ocean Boulevard	165	72	TIER 1
3148	3110	Del Mar Drive - 3148	Bay Oaks Drive	Crest Avenue	692	89	TIER 1
3013	3110	Del Norte Street - 3013	Marianella Place	Howard Ave.	1384	90	TIER 1
2207	4110	Dennis Lane - 2207	Old Oak Park Rd.	westEnd	613	79	TIER 1
1099	4110	Dewey Road - 1099	Mendel Drive	Pershing Dr.	390	32	TIER 3
3182	3110	Diablo Drive - 3182	Via Laguna	SLO City Limits	180	94	TIER 1
1177	4110	Diego Rivera Lane - 1177	End	Callender Rd.	730	19	TIER 3
1002	4110	Division Street - 1002	Highway 1	1 mile e/o Hwy 1	5280	70	TIER 1
1002	4120	Division Street - 1002	1 mile e/o Hwy 1	2 miles e/o Hwy 1	5280	75	TIER 1
1002	4130	Division Street - 1002	2 miles e/o Hwy 1	Oso Flaco Road	2149	78	TIER 1
1002	4140	Division Street - 1002	Oso Flaco Road	Bonita School Road	3755	72	TIER 1
1002	4150	Division Street - 1002	Bonita School Road	Riverside Road	6263	67	TIER 1
1002	4160	Division Street - 1002	Riverside Road	South Las Flores Dr.	2641	72	TIER 1
1002	4170	Division Street - 1002	South Las Flores Dr.	Orchard Ave.	4469	62	TIER 1
1002	4180	Division Street - 1002	Orchard Ave.	S. Frontage Road	4438	87	TIER 1
4372	1110	Dolores Lane - 4372	Templeton Hills Rd.	Elizabeth Court	1191	71	TIER 1
3023	3110	Don Avenue - 3023	Henrietta Avenue	Mitchell Drive	827	89	TIER 1
4322	1110	Donelson Place - 4322	Bethel Road	End	1671	83	TIER 1
3021	3110	Donna Avenue - 3021	South End	Binscarth Road	956	89	TIER 1
3020	3110	Doris Avenue - 3020	Highland Drive	Los Osos Valley Rd.	1410	91	TIER 1
3020	3120	Doris Avenue - 3020	Los Osos Valley Rd.	Rosina St.	624	89	TIER 1
3020	3130	Doris Avenue - 3020	South Court	Binscarth Rd.	868	89	TIER 1
5053	3310	Dorking Avenue - 5053	Woodview Avenue	Sandown Pl.	849	84	TIER 1
5120	3110	Dorset Street - 5120	Nottingham Dr.	Guildford Dr.	1791	85	TIER 1
5054	3110	Dovedale Avenue - 5054	Cardiff Drive	Dorking Avenue	176	55	TIER 1
5154	1110	Dover Canyon Road - 5154	Highway 46	1 mile N/O Hwy 46	5280	31	TIER 3
5154	1120	Dover Canyon Road - 5154	1 mile N/O Hwy 46	2 miles N/O Hwy 46	5280	29	TIER 3
5154	1130	Dover Canyon Road - 5154	2 miles N/O Hwy 46	North End	2010	42	TIER 3
5297	3110	Dover Lane - 5297	End	Charing Lane	104	82	TIER 1

1136	4110	Dower Avenue - 1136	South End	La Due St.	497	16	TIER 3
1137	4110	Dower Avenue - 1137	La Due St.	Temple St.	504	86	TIER 1
5510	3110	Downing Avenue - 5510	Berwick Drive	Cardiff Drive	958	10	TIER 4
5008	3110	Drake Street - 5008	Sherwood Drive	Ardath Drive	2390	88	TIER 1
5039	3110	Dreydon Avenue - 5039	Berwick Drive	Tweed Avenue	2005	82	TIER 1
5235	1110	Dry Creek Road - 5235	Paso Robles City Limits	Jardine Road	1671	0	TIER 4
5511	1110	Duncan Road - 5511	Las Tables Rd.	Petersen Ranch Rd.	1417	73	TIER 1
4272	3110	E Street - 4272	Ocean Front Ave.	N. Ocean Ave.	150	68	TIER 1
4272	3120	E Street - 4272	N. Ocean Ave.	N. E. End	1225	51	TIER 3
5551	1110	East Centre St. - 5551	First Street	Toby Way	2466	79	TIER 1
5551	1120	East Centre St. - 5551	Toby Way	End of Co. Maint. Rd.	4672	74	TIER 1
1352	4110	Eastview Way - 1352	Montclair	Northview Ave.	311	33	TIER 4
2216	4110	Echo Canyon Court - 2216	South End	Plancha Way	765	93	TIER 1
5189	1110	Eddy Street - 5189	Old County Rd.	Las Tables Rd.	1372	93	TIER 1
1160	4110	Eighteenth Street - 1160	Wilmar Ave.	G.B.City Limits	907	37	TIER 3
4247	3110	Eighteenth Street-Cayucos - 4247	Pacific Ave.	Cass Ave.	450	61	TIER 1
3172	3110	Eighteenth Street-Los Osos - 3172	S. End (Ramona)	Pismo Ave.	667	89	TIER 1
3172	3120	Eighteenth Street-Los Osos - 3172	Paso Robles Ave.	El Moro Bikeway	717	89	TIER 1
4263	3110	Eighth Street - 4263	S. Ocean Ave.	N. E. End	385	59	TIER 1
4263	3120	Eighth Street - 4263	Pacific Ave.	S. Ocean Ave.	642	67	TIER 1
5184	1110	Eighth Street - 5184	Old County Rd.	Blackburn St.	95	93	TIER 1
5184	1120	Eighth Street - 5184	Crocker St.	E. End	737	93	TIER 1
3047	3110	Eighth Street- Los Osos - 3047	Santa Ynez Avenue	Ramona Ave.	2065	89	TIER 1
3047	3120	Eighth Street- Los Osos - 3047	Ramona Ave.	Santa Maria Ave.	2723	90	TIER 1
3102	1110	El Camino Real - 3102	Estrada Avenue	1 mile N/O Estrada Rd.	5280	90	TIER 1
3102	1120	El Camino Real - 3102	1 mile N/O Estrada	Linden Ave.	1569	90	TIER 1
3102	1130	El Camino Real - 3102	Linden	Pine Avenue	2249	90	TIER 1
3102	1140	El Camino Real - 3102	Pine Avenue	Santa Margarita Rd.	4165	90	TIER 1
3102	1150	El Camino Real - 3102	Santa Margarita Road	Carmel Road	2803	81	TIER 1
3102	1160	El Camino Real - 3102	Carmel Road	Santa Clara Rd.	4810	81	TIER 1
3102	1170	El Camino Real - 3102	Santa Clara Road	Atas. City Limits	3341	81	TIER 1
1393	4110	El Campo Road - 1393	Woodland Hills Rd.	Halcyon Rd.	4376	89	TIER 1
1393	4120	El Campo Road - 1393	Halcyon Road	Chamisal Ln.	4600	89	TIER 1
1393	4130	El Campo Road - 1393	Chamisal Ln.	Los Berros Road	3904	89	TIER 1
1393	4140	El Campo Road - 1393	Los Berros Road	Brady Ln.	4459	89	TIER 1
1393	4150	El Campo Road - 1393	Brady Ln.	Highway 101	3225	89	TIER 1

1022	4110	El Cerrito Drive - 1022	End	La Loma Dr.	1390	16	TIER 3
3012	3110	El Dorado Street - 3012	S. End	Howard Ave.	1904	90	TIER 1
3031	3110	El Moro Avenue - 3031	Second St.	Twelfth St.	3382	90	TIER 1
3031	3120	El Moro Avenue - 3031	South Bay Blvd.	East End	1097	89	TIER 1
5203	1110	El Pomar Drive - 5203	Templeton Rd.	1 mile E/O Templeton Rd	5280	78	TIER 1
5203	1120	El Pomar Drive - 5203	1 mile N/O Templeton Rd	Vaquero Road	2410	76	TIER 1
5203	1130	El Pomar Drive - 5203	Vaquero Rd	1 mile N/O Vaquero Rd	5280	90	TIER 1
5203	1140	El Pomar Drive - 5203	1 mile N/O Vaquero Rd	Neal Spring Rd	1390	89	TIER 1
5203	1150	El Pomar Drive - 5203	Neal Spring Rd	Lupine Ln.	5786	89	TIER 1
5203	1160	El Pomar Drive - 5203	Lupine Ln	Hollyhock Rd	1745	89	TIER 1
5203	1170	El Pomar Drive - 5203	Hollyhock Ln	Redondo Ln	3915	89	TIER 1
5203	1180	El Pomar Drive - 5203	Redondo Ln	Almond Dr	2250	89	TIER 1
5203	1190	El Pomar Drive - 5203	Almond Dr	South El Pomar Rd	4232	84	TIER 1
5203	1200	El Pomar Drive - 5203	South El Pomar Rd.	1 mile E/O South El Pomar	5280	84	TIER 1
5203	1210	El Pomar Drive - 5203	1 mile E/O South El Pomar	2 miles E/O S. El Pomar Rd.	5280	84	TIER 1
5203	1220	El Pomar Drive - 5203	2 miles E/O S. El Pomar	Cripple Creek Rd	4908	84	TIER 1
5322	1110	El Portal Drive - 5322	West Centre St.	Escondido Way	524	70	TIER 1
2028	4110	El Rancho Lane - 2028	School Road	North End	1308	37	TIER 4
4224	3110	El Sereno Avenue - 4224	West end	Shearer Avenue	324	72	TIER 1
2210	4110	El Sueno Way - 2210	Stage Coach Rd.	East End	651	78	TIER 1
6032	1110	Eleventh Street - 6032	West End / K St.	L St.	420	81	TIER 1
6032	1115	Eleventh Street - 6032	L St.	Mission St.	390	90	TIER 1
6032	1120	Eleventh Street - 6032	Mission Street	East End, Lubova Way	1048	81	TIER 1
3043	3110	Eleventh Street - Los Osos - 3043	Los Olivos Avenue	Santa Ynez Avenue	680	89	TIER 1
3043	3120	Eleventh Street - Los Osos - 3043	Santa Ynez Avenue	Ramona Ave.	2052	88	TIER 1
3043	3130	Eleventh Street - Los Osos - 3043	Ramona Ave.	El Moro Avenue	2039	88	TIER 1
3043	3140	Eleventh Street - Los Osos - 3043	El Moro Road	Santa Ysabel Avenue	1370	89	TIER 1
3043	3150	Eleventh Street - Los Osos - 3043	Santa Ysabel Avenue	North End	649	90	TIER 1
4260	3110	Eleventh Street- Cayucos - 4260	Pacific Ave.	South Ocean Ave.	948	79	TIER 1
4329	1110	Elizabeth Court - 4329	North End	Dolores Lane	800	79	TIER 1
5382	3110	Ellis Avenue - 5382	South End	Richard Avenue	1314	86	TIER 1
1121	4110	Elm Street - 1121	Paso Robles St.	AG City Limits	1142	81	TIER 1
1399	4110	Elvira Way - 1399	Tanis Pl.	Tefft St.	736	88	TIER 1
5048	3110	Emerson Road - 5048	Dorking Ave.	End of Pavement	288	34	TIER 3
5048	3120	Emerson Road - 5048	Begin AC	Trenton Ave.	641	92	TIER 1
5009	3110	Emmons Road - 5009	Kerwin Street	Windsor Boulevard	2193	84	TIER 1

3109	1110	Encina Avenue - 3109	South End	F Street	2233	83	TIER 1
1193	4110	Encino Lane - 1193	Juniper St.	End (north)	584	88	TIER 1
2009	4110	Erhart Road - 2009	Old Oak Park Rd.	North End	3533	58	TIER 1
4335	1110	Eric Lane - 4335	Templeton Hills Rd.	End	925	93	TIER 1
1445	4110	Erica Court - 1445	Southwest End	Tierra Nueva Ln	396	81	TIER 1
5074	3110	Ernest Place - 5074	Pierce Avenue	Pineridge Drive	390	75	TIER 1
5074	3120	Ernest Place - 5074	Begin AC	Malvern Dr.	119	67	TIER 1
5323	1110	Escondido Way - 5323	Mesa Grande Drive (East)	Mesa Grande Dr. (West)	1426	61	TIER 1
5229	1110	Estrella Road - 5229	River Road	1 mile E/O River Rd.	5280	56	TIER 1
5229	1120	Estrella Road - 5229	1 mile E/O River Road	2 miles E/O River Rd.	5280	57	TIER 1
5229	1130	Estrella Road - 5229	2 miles e/o River Road	3 miles e/o River Road	5280	59	TIER 1
5229	1140	Estrella Road - 5229	3 miles e/o River Road	Airport Road	1668	57	TIER 1
5229	1150	Estrella Road - 5229	Airport Road	Pleasant Rd	2674	0	TIER 4
5229	1160	Estrella Road - 5229	Pleasant Rd	Ranchita Canyon Road	7688	32	TIER 4
5229	1170	Estrella Road - 5229	Ranchita Canyon Road	Jardine Road	5206	17	TIER 4
5229	1180	Estrella Road - 5229	Jardine Road	1 mile e/o Jardine Road	5280	78	TIER 1
5229	1190	Estrella Road - 5229	1 mile e/o Jardine Road	2 miles e/o Jardine Road	5280	84	TIER 1
5229	1200	Estrella Road - 5229	2 miles e/o Jardine Road	E. end of Martingale Circle	4996	76	TIER 1
5229	1210	Estrella Road - 5229	9.140 - E. Martingale Circle	1 mile e/o Martingale Cir.	5280	82	TIER 1
5229	1220	Estrella Road - 5229	1 mile e/o Martingale Cir.	2 Miles e/o Martingale Cir	5280	84	TIER 1
5229	1230	Estrella Road - 5229	2 Miles e/o Martingale Cir	3 miles e/o Martingale Cir	5280	84	TIER 1
5229	1240	Estrella Road - 5229	3 miles e/o Martingale Cir	Hwy 46	3687	71	TIER 1
5229	1250	Estrella Road - 5229	Hwy 46	River Grove Dr.	2138	87	TIER 1
5072	3110	Eton Road - 5072	Main Street	Burton Drive	2182	65	TIER 1
1254	4110	Eucalyptus Road - 1254	W. End/Amador Way	Viva Way	2689	77	TIER 1
1254	4120	Eucalyptus Road - 1254	Viva Way	Villa Park Way	3839	79	TIER 1
1254	4130	Eucalyptus Road - 1254	Villa Park Way	Osage St.	4252	78	TIER 1
1254	4140	Eucalyptus Road - 1254	Osage St.	Tefft St.	3332	89	TIER 1
1254	4150	Eucalyptus Road - 1254	Tefft St.	La Qunita Dr.	398	89	TIER 1
4306	1110	Eureka Lane - 4306	End	Templeton Road	2121	78	TIER 1
2093	3110	Evans Road - 2093	Davenport Creek Rd.	East End	2637	37	TIER 4
1044	4110	Eve Street - 1044	Burton St.	End	307	27	TIER 3
5354	3110	Evelyn Court - 5354	End	Kathryn Drive	400	12	TIER 3
5512	3110	Evensong Way - 5512	Macleod Way	Wood Drive	447	21	TIER 3
1367	4110	Evergreen Way - 1367	331' S/O Camino Caballo	Camino Caballo	331	88	TIER 1
2204	4110	Evy Lane - 2204	North End	Phillips Road	234	77	TIER 1

5296	3110	Exeter Lane - 5296	South End	Chiswick Way	1136	22	TIER 3
5335	3110	Exotic Gardens Road - 5335	Highway 1	End	1059	73	TIER 1
3103	1110	F Street - 3103	East End	Pinal Avenue	420	84	TIER 1
3103	1120	F Street - 3103	Pinal Avenue	End	2315	79	TIER 1
4279	3110	F Street - 4279	Saint Mary Ave.	Fresno Ave.	407	52	TIER 3
3170	3110	Fairchild Way - 3170	Los Osos Valley Road	Los Olivos Avenue	860	90	TIER 1
5010	3110	Fallbrook Street - 5010	Windsor Blvd.	Marlborough Lane	609	81	TIER 1
4086	1110	Farm Lane - 4086	S. End	Harvest Way	612	82	TIER 1
4385	1110	Fava Court - 4385	Via Rojas	End	464	81	TIER 1
3022	3110	Fearn Avenue - 3022	S. End, Begin Pavement	Ramona Ave.	1377	89	TIER 1
1339	4110	Felicity Way - 1339	Story St.	Martita Pl.	571	75	TIER 1
2126	3110	Fern Canyon Ln. - 2126	S. End	Squire Cyn. Rd.	496	72	TIER 1
5513	3110	Fern Drive - 5513	West End, Begin AC	Burton Dr.	422	93	TIER 1
1413	4110	Ferndale Road - 1413	Zenon Way	Aloma Lane	3232	88	TIER 1
3048	3110	Ferrell Avenue - 3048	Ninth Street	End	2796	90	TIER 1
2094	3110	Fiero Lane - 2094	West End	HWY 227	777	19	TIER 3
1111	4110	Fifteenth Street - 1111	Ocean St.(@Hwy1)	Wilmar Ave.	1463	49	TIER 3
6026	1110	Fifteenth Street - 6026	West End, Begin Pavement	Mission Street	867	87	TIER 1
6027	1110	Fifteenth Street - 6027	N ST	BONITA	631	90	TIER 1
6027	1120	Fifteenth Street - 6027	BONITA	RIO VISTA PL	580	68	TIER 1
4252	3110	Fifteenth Street-Cayucos - 4252	Pacific Avenue	Cass Ave.	485	68	TIER 1
3168	3110	Fifteenth Street-Los Osos - 3168	South End	North End	4572	90	TIER 1
4266	3110	Fifth Street - 4266	Pacific Ave.	S. Ocean Ave.	484	59	TIER 1
5197	1110	Fifth Street - 5197	Old County Rd.	End	1005	93	TIER 1
3039	3110	Fifth Street-Los Osos - 3039	South End	Ramona Ave.	510	90	TIER 1
3039	3120	Fifth Street-Los Osos - 3039	Ramona Ave.	Santa Ysabel Avenue	3398	90	TIER 1
3039	3130	Fifth Street-Los Osos - 3039	Santa Ysabel Avenue	North End	344	89	TIER 1
5181	1110	Finch Street - 5181	Linclon Ave.	Gough Ave.	255	24	TIER 3
5070	3110	Finney Road - 5070	London Ave.	Green St.	293	69	TIER 1
1224	4110	Fir Place - 1224	Nopal Way	Higos Way	574	88	TIER 1
5368	1110	Fir Tree Way - 5368	Golden Meadow Drive	Amber Drive	295	81	TIER 1
5193	1110	First Street - 5193	Brewer Street	Old County Road	810	94	TIER 1
2075	3110	First Street - Avila - 2075	Avila Beach Dr.	San Rafael St.	1916	94	TIER 1
4271	3110	First Street- Cayucos - 4271	Pacific Ave.	S. Ocean Ave.	312	53	TIER 3
3157	3110	First Street- Los Osos - 3157	Santa Lucia Ave.	Santa Maria Ave.	1363	90	TIER 1
5223	1110	First Street-Shandon - 5223	San Juan St.	Camatti St.	1412	61	TIER 1

4336	1110	Fisher Court - 4336	Brewer Street	West End	136	74	TIER 1
1496	4110	Flint Place - 1496	W. End	Mary Ave.	165	80	TIER 1
5179	1110	Florence Street - 5179	Old County Rd.	Las Tablas Road	1906	82	TIER 1
4225	3110	Flores Avenue - 4225	W. End	Ocean Boulevard	100	61	TIER 1
3083	3110	Foothill Blvd. - 3083	Los Osos Valley Rd.	1 mile N/O LOVR	5280	78	TIER 1
3083	3120	Foothill Blvd. - 3083	1 mile N/O LOVR	SLO City limit	4038	80	TIER 1
5175	1110	Forest Avenue - 5175	Florence Street	Eddy Street	895	94	TIER 1
1508	4110	Fountain Avenue - 1508	Ocean St.	N/E End	987	28	TIER 3
1182	4110	Fourteenth Street - 1182	South End	Crest Street	1090	84	TIER 1
4253	3110	Fourteenth Street - 4253	Pacific Avenue	Cass Ave.	420	79	TIER 1
6028	1110	Fourteenth Street - 6028	KST	L ST	350	90	TIER 1
6028	1120	Fourteenth Street - 6028	L ST	MISSION ST	410	47	TIER 3
3167	3110	Fourteenth Street-Los Osos - 3167	South End	North End	5051	90	TIER 1
5196	1110	Fourth Street - 5196	Old County Rd.	E. End	718	93	TIER 1
4267	3110	Fourth Street- Cayucos - 4267	Pacific Ave.	S. Ocean Ave.	409	60	TIER 1
4267	3120	Fourth Street- Cayucos - 4267	S. Ocean Ave.	Park Ave.	548	59	TIER 1
3038	3110	Fourth Street- Los Osos - 3038	Ramona Ave.	El Moro Ave.	1973	90	TIER 1
3038	3120	Fourth Street- Los Osos - 3038	El Moro Ave.	Santa Ysabel Ave.	1360	92	TIER 1
3038	3130	Fourth Street- Los Osos - 3038	Santa Ysabel Ave.	North End	475	89	TIER 1
2125	4110	Fox Canyon Lane - 2125	North End	Badger Canyon	1484	71	TIER 1
3087	3110	Foxhollow Road - 3087	Highway 101	End	1529	10	TIER 4
5348	1110	Foxtail Lane - 5348	End	Petersen Ranch Rd.	1461	67	TIER 1
1264	4110	Frank Court - 1264	S. End	Theodora St.	237	88	TIER 1
4282	3110	Fresno Avenue - 4282	E Street	Bakersfield Ave.	1160	29	TIER 3
3011	3110	Fresno Street - 3011	Marianella Place	Howard Ave.	1572	90	TIER 1
1107	4110	Front St. - 1107	Hwy. 1	Nipomo St.	591	84	TIER 1
2076	3110	Front Street - 2076	San Juan Street	San Francisco St.	363	78	TIER 1
2076	3120	Front Street - 2076	San Miguel St.	San Rafael St.	1081	78	TIER 1
1035	4110	Frontage Road - 1035	Southland St.	Division St.	3125	72	TIER 1
1035	4120	Frontage Road - 1035	Division St.	Tefft St.	3219	87	TIER 1
1035	4130	Frontage Road - 1035	S. End of N. portion	Sandydale Dr.	3143	90	TIER 1
1259	4110	Frontage Road - 1259	Los Berros Road	Summit Station Road	2416	89	TIER 1
5347	1110	Frontier Way - 5347	Herdsmen Way	Petersen Ranch Rd.	4462	80	TIER 1
1181	4110	Futura Lane - 1181	Summit Station Rd.	End	489	15	TIER 3
4278	3110	G Street - 4278	Saint Mary Ave.	Fresno Ave.	407	48	TIER 3
5291	1110	Gahan Place - 5291	PRCL	Highway 46	1073	46	TIER 4

5011	3110	Gaines Street - 5011	Windsor Blvd.	Marlborough Lane	601	83	TIER 1
1009	4110	Galaxy Street - 1009	Mercury St.	Neptune St.	750	82	TIER 1
2051	3110	Gallant Place - 2051	End	Charles Lane	175	77	TIER 1
1333	4110	Gardenia Way - 1333	Tefft St.	Primrose Lane	670	52	TIER 3
2052	3110	Gary Place - 2052	Charles Lane	End	375	72	TIER 1
5380	1110	Gaucha Court - 5380	End	Tamarack Way	229	93	TIER 1
5216	1210	Geneseo Road - 5216	Creston Rd.	River Crossing	5789	91	TIER 1
5216	1220	Geneseo Road - 5216	River Crossing	Linne Rd.	5281	12	TIER 3
5216	1230	Geneseo Road - 5216	Linne Rd.	1 mile N/O Linne Rd.	5280	78	TIER 1
5216	1240	Geneseo Road - 5216	1 mile N/O Linne Rd.	2 miles N/O Linne Rd.	5280	0	TIER 3
5216	1250	Geneseo Road - 5216	2 miles N/O Linne Rd.	3 miles N/O Linne Rd.	5280	11	TIER 3
5216	1260	Geneseo Road - 5216	Moon Valley Road	Union Rd.	4323	72	TIER 1
5216	1280	Geneseo Road - 5216	Union Rd.	Gentle Hills Rd.	2750	17	TIER 3
5216	1290	Geneseo Road - 5216	Gentle Hills Rd.	Hwy 46	5280	5	TIER 3
1327	4110	George Way - 1327	Camino Caballo	End	1324	88	TIER 1
4342	1110	Gibson Road - 4342	End	Main Street	826	69	TIER 1
3211	3110	Gilardi Road - 3211	Highway 1	Tomasini Road	174	55	TIER 1
5221	1110	Gillis Canyon Road, main part - 5221	Shandon San Juan Rd	1 mile E/O Shandon San Jua	5280	26	TIER 4
5221	1120	Gillis Canyon Road, main part - 5221	1 mile E/O Shandon San Juan	2 miles E/O Shandon San Ju	5280	23	TIER 4
5221	1130	Gillis Canyon Road, main part - 5221	2 miles E/O Shandon San Juan	3 miles E/O Shandon San Ju	5280	5	TIER 4
5221	1140	Gillis Canyon Road, main part - 5221	3 miles E/O Shandon San Juan	4 miles E/O Shandon San Ju	5280	5	TIER 4
5221	1150	Gillis Canyon Road, main part - 5221	4 miles E/O Shandon San Juan	Begin Gravel	1976	0	TIER 4
1324	4110	Glenhaven Place - 1324	Hetrick Road	Amber Way	1924	35	TIER 3
3010	3110	Glenn Street - 3010	Butterfly Lane	Howard Ave.	1289	90	TIER 1
2045	3110	Glennheim Court - 2045	Counrty Club Dr.	End	158	76	TIER 1
2208	3110	Glenview Lane - 2208	S/E End	Los Ranchos Rd.	447	80	TIER 1
4347	1110	Godell Street - 4347	End	Bethel Road	550	93	TIER 1
1431	4110	Gold Crest Drive - 1431	Hazel Lane	North End	773	78	TIER 1
1361	4110	Golden Leaf Lane - 1361	Sequoia Ln.	North end	131	83	TIER 1
1361	4120	Golden Leaf Lane - 1361	South End	Silver Leaf Ct.	83	88	TIER 1
5365	1110	Golden Meadow Drive - 5365	Theater Drive	End	3009	83	TIER 1
1295	4110	Golf Course Lane - 1295	W. End	Black Lake Canyon Dr.	1129	88	TIER 1
5515	1110	Gough Avenue - 5515	Finch Street	End	519	21	TIER 3
5288	1110	Grace Drive - 5288	North End	Ross Drive	2288	0	TIER 4
5288	1120	Grace Drive - 5288	Ross Drive	South End	628	44	TIER 4
4226	3110	Gracia Avenue - 4226	Studio Drive	End	209	73	TIER 1

4390	1110	Granache Way - 4390	Paseo Excelsus	Bethel Road	1457	81	TIER 1
1030	4110	Grande Avenue - 1030	S/W End of Pavement	Orchard Ave.	1124	54	TIER 3
1030	4120	Grande Avenue - 1030	Frontage Rd.	Orchard Ave.	3894	92	TIER 1
5393	1110	Granite Road - 5393	Whitewater Road	Creekside Ranch Road	771	81	TIER 1
4320	1110	Grapevine Way - 4320	Vineyard Dr.	Wine Country Place	1010	15	TIER 3
4393	1110	Gray Pine Ave. - 4393	Terebinth Lane	Petersen Ranch Rd.	522	81	TIER 1
1487	4110	Green Leaf Lane - 1487	Ida Pl.	East End	132	88	TIER 1
3068	3110	Green Oaks Drive - 3068	Bay Oaks Drive	E. End	1438	90	TIER 1
1475	4110	Green Place - 1475	W. End	El Campo Rd.	702.24	90	TIER 1
5140	3110	Green Street - 5140	Finney Street	Ardath Drive	1774	70	TIER 1
5140	3120	Green Street - 5140	Ardath Drive	North End (0.00mi.)	802	61	TIER 1
2041	3110	Greengate Road - 2041	Hwy 227	End of pavement	3123	36	TIER 4
1482	4110	Grove Lane - 1482	W. End	Oakglen Ave.	475	82	TIER 1
3163	3110	Grove Street - 3163	Pecho Rd.	Nancy Avenue	485	89	TIER 1
5148	3110	Grove Street - 5148	Hartford St.	East End	1214	71	TIER 1
1155	4110	Guadalupe Road - 1155	Willow Rd.	N. End	2344	70	TIER 1
5111	3110	Guildford Drive - 5111	Huntington Road	Plymouth Street	1332	84	TIER 1
3204	1110	H Street - 3204	Yerba Buena Avenue	End	3000	81	TIER 1
4277	3110	H Street - 4277	Saint Mary Ave.	Fresno Ave.	407	42	TIER 3
2058	3110	Hacienda Avenue - 2058	Caballeros Ave.	Machado Lane	3432	70	TIER 1
4227	3110	Hacienda Drive - 4227	End	Ocean Boulevard	1271	72	TIER 1
5036	3110	Haddon Drive - 5036	Ardath Drive	End (Gravel)	498	91	TIER 1
4213	3110	Haines Avenue - 4213	Studio Dr.	End	387	53	TIER 3
4213	3120	Haines Avenue - 4213	Ocean Ave.	Davies Ave.	385	81	TIER 1
1079	4110	Halcyon Road - 1079	Hwy 1	1 mile S/O Hwy 1	5280	90	TIER 1
1079	4120	Halcyon Road - 1079	1 mile S/O Hwy 1	Red Tail Meadow Ln	4525	83	TIER 1
1079	4130	Halcyon Road - 1079	Red Tail Meadow Ln	Meadow Oak Dr.	4597	84	TIER 1
1079	4140	Halcyon Road - 1079	Meadow Oak Dr.	Zenon Way	1987	89	TIER 1
1139	4110	Halcyon Road - 1139	Hwy 1	The Pike	3009	76	TIER 1
4382	1110	Hanging Tree Lane - 4382	N. End	Neal Spring Rd.	3469	84	TIER 1
2096	3110	Hansen Lane - 2096	Orcutt Rd.	East End of pavement	1964	64	TIER 1
1105	4110	Harding Drive - 1105	Norswing Dr.	Hwy 1	278	52	TIER 3
4294	3110	Harmony Valley Road - 4294	Highway 1	End of Pavement	745	0	TIER 4
5381	1110	Harness Court - 5381	End	Tamarack Way	146	93	TIER 1
1404	4110	Harrier Lane - 1404	End	Blackhawk Wy	552	88	TIER 1
5376	3110	Hartford Street - 5376	Sheffield Street	Pineknolls Drive	999	59	TIER 1

5376	3120	Hartford Street - 5376	Pineknolls	Hillcrest Drive	1789	88	TIER 1
1483	4110	Harvest Place - 1483	S. End	Primrose Lane	304	66	TIER 1
4085	1110	Harvest Way - 4085	S. End	N/E End	4266	82	TIER 1
5012	3110	Harvey Street - 5012	Sherwood Drive	Marlborough Lane	781	88	TIER 1
5121	3110	Hastings Street - 5121	Nottingham Dr.	End of pavement	587	84	TIER 1
5121	3120	Hastings Street - 5121	Whitehall Ave.	Guildford St.	1181	84	TIER 1
5188	1110	Hawley Street - 5188	Salinas Ave.	Abramson Rd.	2596	70	TIER 1
1200	4110	Hazel Lane - 1200	Tefft St.	Briar Rose Ln	2700	34	TIER 3
4376	1110	Headwaters Road - 4376	Creekside Ranch Road	River Run Road	668	72	TIER 1
5270	3110	Hearst Drive - 5270	Vista Del Mar	Pico Avenue	2165	79	TIER 1
1166	4110	Heather Court - 1166	S End	Beverly Drive	262	88	TIER 1
4354	1110	Heather Court - 4354	End	Las Tablas Road	385	93	TIER 1
4349	1110	Helgren Court - 4349	End	Las Tablas Road	565	79	TIER 1
1219	4110	Helroy Road - 1219	Pomeroy Rd.	End of Pavement	1115	39	TIER 4
4326	1110	Hemingway Lane - 4326	Santa Rita Road	End	518	93	TIER 1
1269	4110	Henderson Lane - 1269	Highway 1	End	261	84	TIER 1
3133	3110	Henrietta Avenue - 3133	Pecho Road	Pine Avenue	2161	90	TIER 1
5349	1110	Herdsmen Way - 5349	Bethel Road	Frontier Way	5195	82	TIER 1
2109	4110	Heritage Lane - 2109	La Teena Pl.	East End	1555	63	TIER 1
6101	1110	Heritage Loop Rd. - 6101	Nacimiento Lake Dr.	East End	1108	70	TIER 1
1265	4110	Hetrick Avenue - 1265	Willow Rd.	Summit Station Rd.	5417	80	TIER 1
1265	4120	Hetrick Avenue - 1265	Glenhaven Pl.	Willow Rd.	2211	72	TIER 1
2034	4110	Hi Mountain Road - 2034	Lopez Drive	Upper Lopez Canyon Rd.	4472	77	TIER 1
2034	4120	Hi Mountain Road - 2034	Upper Lopez Canyon Rd.	1 Mile E/O Upper Lopez Cyn.	5280	34	TIER 4
2034	4130	Hi Mountain Road - 2034	1 Mile E/O Upper Lopez Cyn.	2 Miles E/O Upper Lopez Cyn	5280	23	TIER 4
2034	4140	Hi Mountain Road - 2034	2 Miles E/O Upper Lopez Cyn	Big Baldy Way	5486	30	TIER 4
2034	4150	Hi Mountain Road - 2034	Big Baldy Way	1 Mile E/O Big Baldy Way	5280	53	TIER 4
2034	4160	Hi Mountain Road - 2034	1 Mile E/O Big Baldy Way	2 Miles E/O Big Baldy Way	5280	56	TIER 1
2034	4170	Hi Mountain Road - 2034	2 Miles E/O Big Baldy Way	End of Pavement	1753	50	TIER 4
1513	4110	Hiawatha Lane - 1513	South End (Wilson)	Temple Street	1010	77	TIER 1
1371	4110	Hibiscus Court - 1371	Alyssum Circle	End	610	89	TIER 1
4233	3110	Hidalgo Avenue - 4233	Ocean Blvd.	Orville Ave.	208	81	TIER 1
1425	4110	High Meadow Road - 1425	Lassen Drive	Humbolt	915	57	TIER 1
3056	3110	Highland Drive - 3056	Mar Vista Dr.	Bayview Heights Dr.	5485	88	TIER 1
1223	4110	Higos Way - 1223	Rosana Pl.	Fir Place	1270	88	TIER 1
2092	3110	Higuera Street - 2092	Begin Co. Maint Rd.	Hwy 101 N/B On ramp	2092	92	TIER 1

2092	3120	Higuera Street - 2092	Hwy 101 N/B On ramp	SLO City Limits	4475	93	TIER 1
1032	4110	Hill Street - 1032	Ponderosa St.	Blume St.	1019	77	TIER 1
1032	4120	Hill Street - 1032	Blume St.	S. Frontage Rd.	1631	94	TIER 1
5142	3110	Hillcrest Drive - 5142	Cornwall St.	Pinewood Dr.	3726	75	TIER 1
2107	4110	Hillside Lane - 2107	Noyes Rd.	East End	1667	81	TIER 1
2017	4110	Hischier Lane - 2017	Corbett Cyn.Rd.	East End	1450	82	TIER 1
5518	1110	Hog Canyon Road - 5518	Estrella Rd.	1 mile E/O Estrella Rd.	5280	81	TIER 1
5518	1120	Hog Canyon Road - 5518	1 mile N/O Estrella Rd.	Independence Ranch Pl.	1597	81	TIER 1
5518	1130	Hog Canyon Road - 5518	Independence Ranch Place	1 mile N/O Independence Ran	5280	81	TIER 1
5518	1140	Hog Canyon Road - 5518	1 mile N/O Independence Rand	Buckhorn Ridge Pl.	1991	81	TIER 1
5518	1150	Hog Canyon Road - 5518	Buckhorn Ridge Place	Von Dollon Rd.	4823	81	TIER 1
5518	1160	Hog Canyon Road - 5518	Von Dollen Rd.	1 mile N/O Von Dollen Rd.	5280	84	TIER 1
5518	1170	Hog Canyon Road - 5518	1 mile N/O Von Dollen Rd.	2 miles N/O Von Dollen Rd.	5280	84	TIER 1
5518	1180	Hog Canyon Road - 5518	2 miles N/O Von Dollen Rd.	3 miles N/O Von Dollen Rd.	5280	84	TIER 1
5518	1190	Hog Canyon Road - 5518	3 miles N/O Von Dollen Rd.	Monterey County Line	5778	0	TIER 4
1453	4110	Hogan Court - 1453	Jones Lane	East End	450	88	TIER 1
1129	4110	Holden Avenue - 1129	Twenty-Second St.	End	793	84	TIER 1
5383	3110	Holden Place - 5383	Richard Avenue	Stuart Street	190	55	TIER 1
3205	3110	Hollister Lane - 3205	W. End of Pavement	East End	1655	90	TIER 1
5209	1110	Hollyhock Lane - 5209	El Pomar Dr.	Neal Spring Rd.	5208	61	TIER 1
4082	1110	Homestead Road - 4082	Highway 41	South El Pomar Road	5360	72	TIER 1
5362	1110	Honey Way - 5362	Las Tables Rd.	Hawley St.	1180	70	TIER 1
1088	4110	Honolulu Street - 1088	End	Aloha Place	579	84	TIER 1
2127	3110	Hoover Rd. - 2127	Buckley Rd	Sante Fe Rd.	3766	75	TIER 1
1171	4110	Hope Way - 1171	Palmer St.	Trevino Dr.	405	88	TIER 1
4364	1110	Hopkins Street - 4364	Vineyard Dr.	North End of South portion	1502	81	TIER 1
4364	1120	Hopkins Street - 4364	S. End of North portion	Sandalwood Ln.	725	72	TIER 1
5190	1110	Horstman Street - 5190	Abramson Rd.	Las Tablas Rd.	1328	67	TIER 1
3005	3110	Houston Drive - 3005	Rodman Drive	End	1222	90	TIER 1
3016	3110	Howard Avenue - 3016	East End	Solano Street	1758	89	TIER 1
2023	4105	Huasna Road - 2023	177' e/o Pearwood@ PBCL	Lopez Dr.	4414	78	TIER 1
2023	4110	Huasna Road - 2023	Lopez Dr.	1 mile E/O Lopez Dr.	5280	81	TIER 1
2023	4120	Huasna Road - 2023	1 mile E/O Lopez	2 miles E/O Lopez	5280	92	TIER 1
2023	4130	Huasna Road - 2023	2 miles E/O Lopez Dr.	3 miles E/O Lopez Dr.	5280	72	TIER 1
2023	4140	Huasna Road - 2023	3 miles E/O Lopez Dr.	4 miles E/O Lopez Dr.	5280	81	TIER 1
2023	4150	Huasna Road - 2023	4 miles E/O Lopez Dr.	5 miles E/O Lopez Dr.	5280	71	TIER 1

2023	4160	Huasna Road - 2023	5 miles E/O Lopez Dr.	6 miles E/O Lopez Dr.	5280	65	TIER 1
2023	4170	Huasna Road - 2023	6 miles E/O Lopez Dr.	7 miles E/O Lopez Dr.	5280	74	TIER 1
2023	4180	Huasna Road - 2023	7 miles E/O Lopez	8 miles E/O Lopez Dr.	5280	75	TIER 1
2023	4190	Huasna Road - 2023	8 miles E/O Lopez Dr.	9 miles E/O Lopez Dr.	5280	62	TIER 1
2023	4200	Huasna Road - 2023	9 miles E/O Lopez Dr.	10 miles E/O Lopez Dr.	5280	71	TIER 1
2023	4210	Huasna Road - 2023	10 miles E/O Lopez	Huasna Townsite	1489	54	TIER 3
1071	4110	Huasna Townsite Road - 1071	Huasna Rd.	1 mile from Huasna Rd.	5280	12	TIER 4
1071	4120	Huasna Townsite Road - 1071	1 mile from Huasna Rd.	2 miles S/O Huasna Rd.	5280	16	TIER 4
1071	4130	Huasna Townsite Road - 1071	2 miles- 2 miles S/O Huasna	Wooden Bridge	5180	10	TIER 4
5066	3110	Hudson Avenue - 5066	Pickwick Lane	Londonderry Lane	591	27	TIER 3
3101	1110	Huer Huero Road - 3101	Park Hill Road	1 Mile N/O Park Hill Road	5280	28	TIER 4
3101	1120	Huer Huero Road - 3101	1 Mile N/O Parkhill Rd.	2 Miles N/O Parkhill Rd.	5280	39	TIER 4
3101	1130	Huer Huero Road - 3101	2 Miles N/O Park Hill Rd.	3 Miles N/O Parkhill Rd.	5280	27	TIER 3
3101	1140	Huer Huero Road - 3101	3 Miles N/O Parkhill Rd.	4 Miles N/O Park Hill Rd.	5280	34	TIER 4
3101	1150	Huer Huero Road - 3101	4 Miles N/O Parkhill Rd.	5 Miles N/O Park Hill Rd.	5280	47	TIER 4
3101	1160	Huer Huero Road - 3101	5 Miles N/O Parkhill Rd.	Highway 58	4632	43	TIER 4
1430	4110	Humboldt Drive - 1430	High Meadow Drive	Redwing St.	1253	72	TIER 1
3009	3110	Humboldt Street - 3009	Butterfly Lane	Howard Ave.	1315	90	TIER 1
1290	4110	Hunter Ridge Lane - 1290	South End	Pomeroy Rd.	630	63	TIER 1
5388	3110	Huntington Road - 5388	Nottingham Dr.	Plymouth Street	2947	83	TIER 1
1514	4110	Hutton Road - 1514	South End	Cuyama Ln.	770	66	TIER 1
1514	4120	Hutton Road - 1514	Cuyama Lane	Vista Del Rio	3758	92	TIER 1
1514	4130	Hutton Road - 1514	Vista Del Rio	Joshua Street	2485	81	TIER 1
3206	1110	I Street - 3206	Wilhelmina Street	Highway 58	4568	80	TIER 1
4276	3110	I Street - 4276	Saint Mary Ave.	Fresno Ave.	402	48	TIER 3
1436	4110	Ida Place - 1436	South Mesa Rd.	North End	1133	88	TIER 1
1211	4110	Idyllwild Place - 1211	Winterhaven Way	Ralcoa Way	1315	53	TIER 4
1211	4120	Idyllwild Place - 1211	Ralcoa Way	Guadalupe Rd	4300	89	TIER 1
1353	4110	Indian Hills Way - 1353	Sevada Lane	Painted Sky Way	2609	89	TIER 1
6041	1110	Indian Valley Road - 6041	Cross Canyons Road	1 mile N/O Cross Cyn. Rd.	5280	22	TIER 4
6041	1120	Indian Valley Road - 6041	1 mile N/O Cross Cyn. Rd.	Vineyard Canyon Rd.	1791	32	TIER 4
6041	1130	Indian Valley Road - 6041	Vineyard Canyon Road	1 mile N/O Vinyard Cyn. Rd.	5280	0	TIER 4
6041	1140	Indian Valley Road - 6041	1 mile N/O Vinyard Cyn. Rd.	Monterey County Line	5472	0	TIER 4
1248	4110	Inga Road - 1248	Pomeroy Rd.	E. End	1395	88	TIER 1
6005	1110	Interlake Road - 6005	Monterey County Line	Lynch Canyon Rd.	3967	72	TIER 1
6005	1120	Interlake Road - 6005	Lynch Canyon Rd.	1 mile E/O Lynch Cyn. Rd.	5280	68	TIER 1

6005	1130	Interlake Road - 6005	1 mile E/O Lynch Cyn. Rd.	Bee Rock Rd.	2764	53	TIER 3
6005	1140	Interlake Road - 6005	Bee Rock Rd.	1 mile E/O Bee Rock Rd.	5280	74	TIER 1
6005	1150	Interlake Road - 6005	1 mile E/O Bee Rock Rd.	2 miles E/O Bee Rock Rd.	5280	77	TIER 1
6005	1160	Interlake Road - 6005	2 miles E/O Bee Rock Rd.	3 miles E/O Bee Rock Rd.	5280	69	TIER 1
6005	1170	Interlake Road - 6005	3 miles E/O Bee Rock Rd.	4 miles E/O Bee Rock Rd.	5280	80	TIER 1
6005	1180	Interlake Road - 6005	4 miles E/O Bee Rock Rd.	Nacimiento Lake Dr.	2582	81	TIER 1
3008	3110	Inyo Drive - 3008	S. End	Howard Ave.	1377	90	TIER 1
1471	4110	Irish Rose Court - 1471	S. Tejas Place	End	137	88	TIER 1
4371	1110	Ironwood Place - 4371	Puffin Way	West End	890	83	TIER 1
1266	4110	Island Court - 1266	Fourteenth St.	End	319	84	TIER 1
5143	3110	Iva Court - 5143	Hillcrest Dr.	East End	314	77	TIER 1
5013	3110	Ivar Street - 5013	Windsor Blvd.	Marlborough Lane	607	92	TIER 1
3106	1110	J Street - 3106	Maria Ave.	East End at break.	1716	79	TIER 1
3106	1115	J Street - 3106	E. End Break	End of Pavement	345	84	TIER 1
3106	1120	J Street - 3106	W. End	Hwy 58	265	83	TIER 1
4275	3110	J Street - 4275	Saint Mary Ave.	Fresno Ave.	393	32	TIER 3
5292	1110	Jack Creek Road - 5292	Highway 46	1 mile E/O Hwy. 46	5280	0	TIER 4
5292	1120	Jack Creek Road - 5292	1 mile E/O Hwy. 46	Vineyard Drive	3578	0	TIER 4
4395	1110	Jacob Way - 4395	Rossi Road	East End	261	80	TIER 1
1311	4110	January Street - 1311	Violet St.	End	1932	88	TIER 1
5236	1110	Jardine Road - 5236	Hwy 46	Paso Robles CL	6430	88	TIER 1
5236	1120	Jardine Road - 5236	Paso Robles City Limit	Estrella Road	4780	92	TIER 1
1401	4110	Jasper Way - 1401	Grande Ave.	Chata St.	259	86	TIER 1
5014	3110	Jean Street - 5014	Sherwood Drive	Marlborough Lane	859	83	TIER 1
1359	4110	Jeanette Lane - 1359	Silver Leaf Court	Sebastian Way	690	88	TIER 1
2064	3110	Jespersen Road - 2064	South End	Buckley Road	4375	70	TIER 1
1362	4110	Jessica Place - 1362	Division St.	Amelia Way	1211	71	TIER 1
2053	3110	Joan Place - 2053	End	Charles Lane	575	75	TIER 1
1452	4110	Jones Lane - 1452	Hogan Court	Black Lake Canyon Dr.	455	88	TIER 1
1515	4110	Joshua Rd. - 1515	Hutton Rd.	Orchard Ave.	3184	81	TIER 1
1093	4110	Juanita Avenue - 1093	Strand Way	Lakeside Ave.	728	80	TIER 1
5361	1110	Julie Lane - 5361	S. End	Abramson Rd.	1146	75	TIER 1
1033	4110	Juniper Street - 1033	Frontage Rd.	Pomeroy Rd.	4140	89	TIER 1
1384	4110	Juno Court - 1384	W. End	January St.	126	88	TIER 1
1038	4110	Jupiter Drive - 1038	Cleveland St.	Division Street	2152	80	TIER 1
3107	1110	K Street - 3107	Maria Avenue	Margarita Avenue	1414	80	TIER 1

6023	1110	K Street - 6023	San Luis Obispo Road	Sixteenth Street	3569	87	TIER 1
2205	4110	Karina Way - 2205	Phillips Road	North End	610	59	TIER 1
1314	4110	Karl Street - 1314	Quail Oaks Lane	East End	255	78	TIER 1
1457	4110	Kathryn Court - 1457	S End	Black Lake Canyon Dr.	129	88	TIER 1
5355	3110	Kathryn Drive - 5355	Buckley Drive	Cambria Pines Road	2658	29	TIER 3
2048	3110	Kathy Court - 2048	Charles Lane	End	150	72	TIER 1
5406	3110	Kay Street - 5406	S. End of Pavement	Bradford Rd.	409	92	TIER 1
1416	4110	Kayle Court - 1416	Simon Lane	End	116	88	TIER 1
1486	4110	Kelly Court - 1486	Bristlecone Ln.	Blume St.	585	81	TIER 1
5132	3110	Kendal Lane - 5132	Moonstone Beach Drive	East End	478	91	TIER 1
5034	3110	Kenneth Drive - 5034	W. End (Gravel)	E. End of Pavement	1901	85	TIER 1
1037	4110	Kent Street - 1037	Pioneer Ave.	End	680	51	TIER 3
4414	3110	Kentucky Ave. - 4414	Bakersfield Ave	N. End	219	38	TIER 3
5078	3110	Kerry Avenue - 5078	Ernest Place	Pineridge Drive	1021	83	TIER 1
5015	3110	Kerwin Street - 5015	Sherwood Drive	Oxford Avenue	1127	91	TIER 1
1403	4110	Kestrel Way - 1403	Harrier Ln	Peregrine Lane	432	88	TIER 1
5243	1110	Kiler Canyon Road - 5243	Paso Robles City Limit	Ariba Rd.	3627	82	TIER 1
5243	1120	Kiler Canyon Road - 5243	Ariba Road	1 mile W/O Ariba Road	5280	82	TIER 1
5243	1130	Kiler Canyon Road - 5243	1 mile W/O Ariba Road	Arbor Rd.	3137	82	TIER 1
5243	1140	Kiler Canyon Road - 5243	Arbor Rd.	Begin Gravel	1140	84	TIER 1
1505	4110	Kirby Way - 1505	Silva Pl.	Las Flores Dr.	599	79	TIER 1
5153	1110	Klau Mine Road - 5153	Cypress Mtn	1 mile E/O Cypress Mtn. Rd.	5280	2	TIER 4
5153	1120	Klau Mine Road - 5153	1 mile E/O Cypress Mtn. Rd.	2 miles E/O Cypress Mtn. Rd	5280	11	TIER 4
5153	1130	Klau Mine Road - 5153	2 miles E/O Cypress Mtn. Rd.	Adelada Rd.	1354	86	TIER 1
1283	4110	Knotts Street - 1283	Thompson Ave.	Cedarwood Dr.	1684	25	TIER 3
6021	1110	L Street - 6021	San Luis Obispo Road	Sixteenth Street	3688	87	TIER 1
6021	1120	L Street - 6021	South End	20th St	1199	73	TIER 1
1277	4110	La Camarilla Place - 1277	La Quinta Dr.	La Loma Dr.	970	88	TIER 1
1204	4110	La Cumbre Lane - 1204	Calle Del Sol	Las Flores Dr.	1733	22	TIER 3
1135	4110	La Due Street - 1135	Helena St.	Halcyon Rd	1063	16	TIER 3
1023	4110	La Joya Drive - 1023	La Loma Dr.	End	1311	25	TIER 3
1021	4110	La Loma Drive - 1021	La Joya Dr.	Jupiter Dr.	4120	25	TIER 3
1020	4110	La Mirada Drive - 1020	La Joya Dr.	Las Flores St.	1249	33	TIER 3
4402	1110	La Panza Road - 4402	Highway 41	Little Farm Rd	3960	81	TIER 1
4402	1120	La Panza Road - 4402	Little Farm Rd.	Ryan Rd.	5915	80	TIER 1
4402	1130	La Panza Road - 4402	Ryan Rd.	1 mile E/O Ryan Rd.	5280	80	TIER 1

4402	1140	La Panza Road - 4402	1 mile E/O Ryan Rd.	Hord Valley Rd.	1020	80	TIER 1
4402	1150	La Panza Road - 4402	Hord Valley Rd.	Stage Springs	4651	81	TIER 1
4402	1160	La Panza Road - 4402	Stage Springs	1 mile E/O Stage Springs	5280	71	TIER 1
4402	1170	La Panza Road - 4402	1 mile E/O Stage Springs	2 miles E/O Stage Springs	5280	80	TIER 1
4402	1180	La Panza Road - 4402	2 miles E/O Stage Springs	Andrew's Vinyard Dr.	4854	80	TIER 1
4402	1190	La Panza Road - 4402	Andrews Vinyard Dr.	1 mile E/O Andrew's Vinyard	5280	78	TIER 1
4402	1200	La Panza Road - 4402	1 mile E/O Andrews Vinyard	2 miles E/O Andrews Vinyard	5280	79	TIER 1
4402	1210	La Panza Road - 4402	2 miles E/O Andrews Vinyard	Highway 58	5159	77	TIER 1
6078	1110	La Purisima Court - 6078	S. End	Ladrillos Way	337	73	TIER 1
1161	4110	La Quinta Drive - 1161	Las Flores Dr.	La Camarilla Pl.	2253	88	TIER 1
1234	4110	La Serena Way - 1234	Las Flores Dr.	Verbena St.	2833	88	TIER 1
1234	4120	La Serena Way - 1234	Verbena St.	End	1960	88	TIER 1
1330	4110	La Serenata Way - 1330	End	Camino Caballo	1144	88	TIER 1
2206	4110	La Teena Place - 2206	Noyes Road	Karina Way	2804	81	TIER 1
1127	4110	La Verne Avenue - 1127	Twenty Second St.	Twenty third St.	512	52	TIER 3
1331	4110	La Vida Lane - 1331	Hwy 227	North End	942	81	TIER 1
1464	4110	Lacey Lane - 1464	Via Concha	End	781	82	TIER 1
5317	1110	Ladera Lane - 5317	Cumbre Lane	Charolais Road	1675	94	TIER 1
6079	1110	Ladrillos Way - 6079	L Street	San Juan Batista	490	73	TIER 1
1091	4110	Laguna Drive - 1091	Utah Ave.	Surf Ave.	487	24	TIER 3
2031	4110	Laguna Negra Lane - 2031	Guadalupe Rd.	Sheridan Rd.	2743	68	TIER 1
1096	4110	Lakeside Avenue - 1096	Pier Ave.	Aloha Pl.	1729	84	TIER 1
2105	4110	Lamplighter Lane - 2105	Huasna Rd.	Windridge Pl.	934	89	TIER 1
5519	3110	Lampton Street - 5519	Sherwood Dr.	Marlborough Lane	868	88	TIER 1
5119	3110	Lancaster Street - 5119	Nottingham Dr.	Guildford Street	1840	83	TIER 1
5045	3110	Langton Street - 5045	Begin AC	Ardath Dr.	1330	90	TIER 1
5045	3120	Langton Street - 5045	Ardath Dr.	Alban Pl.	1128	91	TIER 1
1347	4110	Lantana Street - 1347	Osage St.	La Serena Way	1840	89	TIER 1
1299	4110	Lantana Way - 1299	Black Sage Circle	Golf Course Ln.	175	88	TIER 1
1386	4110	Lara Lane - 1386	Twenty-Fifth Street	East End	459	78	TIER 1
3078	3110	Lariat Drive - 3078	Los Osos Valley Road	End	1199	94	TIER 1
3144	3110	Las Encinas Drive - 3144	West End	East End	1518	89	TIER 1
3100	1110	Las Pilitas Road - 3100	Pozo Road	E/O Pozo Road	5280	47	TIER 4
3100	1120	Las Pilitas Road - 3100	E/O Pozo Road	E/O Pozo Road	5280	62	TIER 1
3100	1130	Las Pilitas Road - 3100	2 miles E/O Pozo Road	3 miles E/O Pozo Road	5280	44	TIER 4
3100	1140	Las Pilitas Road - 3100	3 miles E/O Pozo Road	4 miles E/O Pozo Road	5280	45	TIER 4

3100	1150	Las Pilitas Road - 3100	4 miles E/O Pozo Road	5 miles E/O Pozo Road	5280	36	TIER 4
3100	1160	Las Pilitas Road - 3100	5 miles E/O Pozo Road	6 miles E/O Pozo Road	5280	45	TIER 4
3100	1170	Las Pilitas Road - 3100	6 miles E/O Pozo Road	Park Hill Road	5217	67	TIER 1
5163	1110	Las Tablas Road - 5163	Winery Rd.	Booker Rd.	1550	78	TIER 1
5163	1120	Las Tablas Road - 5163	Booker Rd.	Bethel Rd.	5978	78	TIER 1
5163	1130	Las Tablas Road - 5163	Bethel Rd.	Bennett Way	3662	78	TIER 1
5163	1140	Las Tablas Road - 5163	Bennett Way	Florence St.	1165	81	TIER 1
5163	1150	Las Tablas Road - 5163	Florence St.	Old County Rd.	2289	79	TIER 1
5166	1110	Las Tablas Willow Creek - 5166	Niderer Rd.	Willow Creek Rd.	2637	81	TIER 1
5166	1120	Las Tablas Willow Creek - 5166	Township Road	Niderer Rd.	4648	81	TIER 1
5166	1130	Las Tablas Willow Creek - 5166	Oakdale Road	Township Road	1550	81	TIER 1
1469	4110	Lassen Drive - 1469	High Meadow Dr.	Humboldt Dr.	1561	74	TIER 1
5106	3110	Latham Place - 5106	Newton Road	Wilton Dr.	427	82	TIER 1
5106	3120	Latham Place - 5106	Ramsey Street	Newton Road	190	82	TIER 1
4339	1110	Laura Court - 4339	West End	East End	921	72	TIER 1
3183	3110	Laureate Lane - 3183	O'Connor Road	East End	923	28	TIER 4
5016	3110	Laurel Place - 5016	End	Lampton Street	228	52	TIER 3
2079	3110	Laurel Street - 2079	San Luis St.	End	344	78	TIER 1
1524	4110	Laurie Way - 1524	Monadella	Raptor St.	701	81	TIER 1
4392	1110	Lavender Lane - 4392	Rosebay Way	Duncan Rd.	935	81	TIER 1
5061	3110	Lawson Place - 5061	Richard Ave.	Pineridge Dr.	374	72	TIER 1
1488	4110	Leaf St. - 1488	Thompson Ave.	East End	620	72	TIER 1
5118	3110	Leighton Street - 5118	Windsor Blvd.	Guildford St.	1537	86	TIER 1
5118	3120	Leighton Street - 5118	Nottingham Dr.	Windsor Blvd.	351	86	TIER 1
1168	4110	Lema Way - 1168	Juniper St.	Crosby Way	1058	88	TIER 1
1528	4110	Lemon Ranch Way - 1528	Guadalupe Rd.	E End	880	90	TIER 1
5076	3110	Leona Drive - 5076	Ross Road	Ardath Drive	376	69	TIER 1
5076	3120	Leona Drive - 5076	Ardath Drive	Pineridge Drive	2009	84	TIER 1
2054	3110	Lewis Lane - 2054	Country Club Drive	End	2675	72	TIER 1
3054	3110	Lilac Avenue - 3054	End	Palisades Avenue	4067	90	TIER 1
5182	1110	Lincoln Avenue - 5182	End	Old County Rd.	1378	23	TIER 3
1149	4110	Lincoln Aveunue - 1149	Avis St.	Milton St.	4147	20	TIER 4
4405	1110	Linden Avenue - 4405	Poplar Avenue/ Chestnut	El Camino Real	277	83	TIER 1
5377	3110	Linden Lane - 5377	End	Pickwick Lane	235	54	TIER 3
1429	4110	Links Drive - 1429	Augusta Drive	Oakmont Place	440	88	TIER 1
5232	1110	Linne Road - 5232	Paso Robles City Limit	Penman Springs Rd.	6985	90	TIER 1

5232	1120	Linne Road - 5232	Penman Springs Rd.	1 mile E/O Penman Springs.	5280	46	TIER 4
5232	1130	Linne Road - 5232	1mile E/O Penman Springs	2 miles E/O Penman Sprgs.	5280	22	TIER 4
5232	1140	Linne Road - 5232	2 Miles E/O Penman Sprgs.	3 Miles E/O Penman Sprgs.	5280	4	TIER 4
5232	1150	Linne Road - 5232	3 miles E/O Penman Sprgs.	Geneseo Road	4133	0	TIER 4
1397	4110	Lisa Lane - 1397	Hazel Lane	End	615	83	TIER 1
2212	4110	Little Court - 2212	north End	Vetter Lane	1109	76	TIER 1
4070	1110	Little Farm Road - 4070	La Panza Road	Highway 41	3110	7	TIER 4
3132	3110	Little Morro Creek Road - 3132	Morro Bay City Limits/COP	1 Mile N/O MBCL	5280	58	TIER 1
3132	3120	Little Morro Creek Road - 3132	1 Mile N/O MBCL	2 Miles N/O MBCL	5280	66	TIER 1
3132	3130	Little Morro Creek Road - 3132	2 Miles N/O MBCL	End County Maint. Rd.	6152	72	TIER 1
1305	4110	Live Oak Ridge Road - 1305	Pomeroy Rd.	Hetrick Ave.	3606	64	TIER 1
5262	1110	Liveoak Road - 5262	Arbor Road	Begin Gravel	4828	78	TIER 1
1165	4110	Lois Lane - 1165	Beverly Drive	N End	415	88	TIER 1
5069	3110	London Avenue - 5069	Finney Road	Green Street	1326	27	TIER 3
5065	3110	Londonderry Lane - 5065	Arliss Drive	Ardath Drive	1270	47	TIER 3
4343	1110	Lone Oak Way - 4343	Peterson Ranch Road	Terebinth Lane	553	74	TIER 1
5275	3110	Lone Palm Road - 5275	Highway 1	North End	2061	67	TIER 1
3086	3110	Loomis Street - 3086	Cuesta Park Entrance	E. End	454	93	TIER 1
2019	4110	Lopez Drive - 2019	Huasna Road	Cecchetti Road	5443	77	TIER 1
2019	4120	Lopez Drive - 2019	Cecchetti Road	Blue Sky Drive	3630	75	TIER 1
2019	4130	Lopez Drive - 2019	Blue Sky Road	Orcutt Road	5020	74	TIER 1
2019	4140	Lopez Drive - 2019	Orcutt Rd.	1 mile e/o Orcutt Road	5280	79	TIER 1
2019	4150	Lopez Drive - 2019	1 mile e/o Orcutt Road	Biddle Regional Park	1207	79	TIER 1
2019	4160	Lopez Drive - 2019	Biddle Regional Park	1 mile e/o Biddle Park	5280	79	TIER 1
2019	4170	Lopez Drive - 2019	1 mile e/o Biddle Park	2 miles e/o Biddle Park	5280	63	TIER 1
2019	4180	Lopez Drive - 2019	2 miles e/o Biddle Park	3 miles e/o Biddle Park	5280	91	TIER 1
2019	4190	Lopez Drive - 2019	3 miles e/o Biddle Park	4 miles e/o Biddle Park	5280	91	TIER 1
2019	4200	Lopez Drive - 2019	4 miles e/o Biddle Park	Lopez Lake Entrance	2000	91	TIER 1
1342	4110	Lorencz Court - 1342	Cuyama Lane	End	377	55	TIER 1
3131	3110	Los Arboles Way - 3131	S. End	N. End	740	90	TIER 1
1061	4110	Los Berros Road - 1061	Valley Rd.	Falcon Crest Dr.	2540	69	TIER 1
1061	4120	Los Berros Road - 1061	Falcon Crest Dr.	El Campo Rd.	4293	63	TIER 1
1061	4130	Los Berros Road - 1061	El Campo Rd.	Phelan Ranch Rd.	2885	65	TIER 1
1061	4140	Los Berros Road - 1061	Phelan Ranch Rd.	Pomeroy Rd.	5252	79	TIER 1
1061	4150	Los Berros Road - 1061	Pomeroy Rd.	Quailwood Ln.	5354	68	TIER 1
1061	4160	Los Berros Road - 1061	Quailwood Ln.	Center of Hwy 101	3417	74	TIER 1

1363	4110	Los Gallos Court - 1363	Rosana Place	End	165	51	TIER 3
3151	3110	Los Olivos Avenue - 3151	Ninth Street	South Bay Boulevard	2873	89	TIER 1
2088	3110	Los Osos Valley Road - 2088	Pecho Valley Rd.	9th Street	5678	91	TIER 1
2088	3120	Los Osos Valley Road - 2088	9th Street	South Bay Blvd.	2330	90	TIER 1
2088	3130	Los Osos Valley Road - 2088	South Bay Blvd.	Center of Bridge	4390	89	TIER 1
2088	3140	Los Osos Valley Road - 2088	Center of Bridge	Clark Valley Rd.	3394	83	TIER 1
2088	3150	Los Osos Valley Road - 2088	Clark Valley Rd.	Jacaranda Rd.	3358	74	TIER 1
2088	3160	Los Osos Valley Road - 2088	Jacaranda Rd.	Turri Rd.	4203	80	TIER 1
2088	3170	Los Osos Valley Road - 2088	Turri Road	1 mile E/O Turri Road	5280	81	TIER 1
2088	3180	Los Osos Valley Road - 2088	1 mile E/O Turri Road	2 miles E/O Turri Road	5280	82	TIER 1
2088	3190	Los Osos Valley Road - 2088	2 miles E/O Turri Road	3 miles E/O Turri Road	5280	81	TIER 1
2088	3200	Los Osos Valley Road - 2088	3 miles E/O Turri Road	Foothill Road	5350	80	TIER 1
2088	3210	Los Osos Valley Road - 2088	Foothill Blvd.	SLO City Limits	3661	83	TIER 1
3140	3110	Los Padres Court - 3140	Los Arboles Way	End	309	89	TIER 1
1213	4110	Los Padres Road - 1213	Las Flores Rd.	Rio Vista Rd.	1124	88	TIER 1
4056	1110	Los Palos Road - 4056	Santa Clara Road	Santa Barbara Road	4342	26	TIER 4
3158	3110	Los Ranchos Road - 3158	South End	Country Club Drive	1350	75	TIER 1
3158	3120	Los Ranchos Road - 3158	Country Club Drive	Hwy 227	3424	77	TIER 1
5306	1110	Lost Springs Lane - 5306	Mustang Spring Road	End	780	88	TIER 1
6084	1110	Lubova Way - 6084	Eleventh St.	N. End	282	81	TIER 1
4289	3110	Lucerne Road - 4289	North Ocean Avenue (W)	North Ocean Ave. (E)	1810	44	TIER 3
5075	3110	Lucille Avenue - 5075	Burton Dr.	Kerry Ave.	793	79	TIER 1
1525	4110	Luke Way - 1525	Monadella	Raptor St.	343	81	TIER 1
5210	1110	Lupine Lane - 5210	Templeton Rd.	1 mile N/O Templeton Rd.	5280	64	TIER 1
5210	1120	Lupine Lane - 5210	1 mile N/O Templeton Rd.	2 miles N/O Templeton Rd.	5280	81	TIER 1
5210	1130	Lupine Lane - 5210	2 miles N/O Templeton Rd.	El Pomar Dr.	3610	72	TIER 1
3027	3110	Lupine Street - 3027	Doris Avenue	Fearn Avenue	433	90	TIER 1
5378	3110	Lyle Street - 5378	Richard Ave.	Pineridge Dr.	429	77	TIER 1
1412	4110	Lyn Road - 1412	Zenon Way	Stanton St	1271	88	TIER 1
1412	4120	Lyn Road - 1412	Stanton St.	Pomeroy Rd.	3526	88	TIER 1
6100	1110	Lynch Canyon Road - 6100	Begin Pavement	1 mile from begin AC	5280	53	TIER 4
6100	1120	Lynch Canyon Road - 6100	1 mile from begin AC	Interlake Road	3466	68	TIER 1
4345	1110	Lysandra Court - 4345	End	Templeton Hills Road	130	94	TIER 1
2061	3110	Machado Lane - 2061	Calalleros Ave.	End	1150	77	TIER 1
5088	3110	MacLeod Way - 5088	Wood Drive	Evensong Way	834	42	TIER 3
2123	3110	Madbury Court - 2123	West End	Lewis Lane	895	72	TIER 1

3134	3110	Madera Street - 3134	West End	East End	1820	90	TIER 1
1143	4110	Madero Court - 1143	Clarkie Way	End	256	34	TIER 4
5031	3110	Madison Street - 5031	West End	Ardath Drive	1680	79	TIER 1
4088	1110	Madrid Rd. - 4088	W. End	Los Palos Rd.	343	79	TIER 1
1523	4110	Magenta Lane - 1523	Tefft	North End	269	53	TIER 3
5145	3110	Main Street Cambria - 5145	Hwy. 1	Santa Rosa Crk. Rd.	5899	88	TIER 1
5145	3120	Main Street Cambria - 5145	Santa Rosa Crk. Rd.	Burton Drive	2500	84	TIER 1
5145	3130	Main Street Cambria - 5145	Burton Dr.	Cambria Drive	4050	84	TIER 1
5145	3140	Main Street Cambria - 5145	Cambria Drive	Windsor Blvd.	2866	84	TIER 1
5186	1110	Main Street, Templeton - 5186	S. End at gate.	950' S/O Vineyard Dr.	1896	0	TIER 2
5186	1120	Main Street, Templeton - 5186	950' S/O Vineyard Dr.	Vineyard Dr.	950	93	TIER 1
5186	1130	Main Street, Templeton - 5186	Vineyard Dr.	1st Street	3758	92	TIER 1
5186	1140	Main Street, Templeton - 5186	1st Street	Ramada Dr.	4894	92	TIER 1
5186	1150	Main Street, Templeton - 5186	Ramada Dr.	Theater Drive	650	92	TIER 1
1055	4110	Mallagh Street - 1055	Bennett Street	Tefft St.	1140	32	TIER 3
1055	4120	Mallagh Street - 1055	Tefft St.	North End	2547	90	TIER 1
4389	1110	Malvasia Court - 4389	S. End	Semillion Lane	1244	78	TIER 1
5080	3110	Malvern Avenue - 5080	Mills St.	Banbury Rd.	1640	71	TIER 1
3053	3110	Manzanita Drive - 3053	West End	East End	4235	90	TIER 1
3164	3110	Maple Avenue - 3164	Henrietta Avenue	Binscarth Road	390	90	TIER 1
3055	3110	Mar Vista Drive - 3055	End / Highland Dr	Palisades Avenue	4464	90	TIER 1
5373	1110	Marbella Lane - 5373	East End	Bethel Road	480	63	TIER 1
3110	1110	Margarita Avenue - 3110	South End	H Street	1382	81	TIER 1
3110	1120	Margarita Avenue - 3110	El Camino Real	F Street	385	81	TIER 1
4340	1110	Margetts Avenue - 4340	Godell Street	Templeton Hills Road	800	74	TIER 1
1478	4110	Margie Place - 1478	Adina Way	S. Frontage Rd	314	57	TIER 1
3114	1110	Maria Avenue - 3114	I Street	K Street	770	84	TIER 1
3185	3110	Marianella Street - 3185	Fresno Street	East End	843	90	TIER 1
2313	4110	Marie Way - 2313	Old Oak Park	End	500	80	TIER 1
5017	3110	Marlborough Lane - 5017	Ardath Drive	North End	3017	92	TIER 1
5211	1110	Marquita Avenue - 5211	End	Ramada Drive	2515	78	TIER 1
1008	4110	Mars Court - 1008	West End	East End	763	82	TIER 1
2050	3110	Marshall Way - 2050	Charles Lane	Country Club Lane	395	74	TIER 1
1472	4110	Martha Lane - 1472	Ida Pl.	East End	730	88	TIER 1
5360	1110	Martin Avenue - 5360	Horstman Street	West End	1197	67	TIER 1
5094	3110	Martindale Street - 5094	Rogers Street	Yorkshire Street	959	58	TIER 1

6068	1110	Martinez Drive - 6068	East End	River Road	1023	84	TIER 1
3076	3110	Martingale Avenue - 3076	Buckskin Drive	Palomino Drive	1333	94	TIER 1
5387	1110	Martingale Circle - 5387	Estrella Rd. (West)	1 mile W/O Estrella Road (East)	5280	71	TIER 1
5387	1120	Martingale Circle - 5387	1 mile E/O Estrella Road (East)	Estrella Road (East)	3043	75	TIER 1
1340	4110	Martita Place - 1340	Feilcity Way	Frontage Rd.	360	68	TIER 1
1302	4110	Mary Avenue - 1302	Hill St.	Tefft St.	899	94	TIER 1
1302	4120	Mary Avenue - 1302	Tefft St.	Juniper St.	1365	94	TIER 1
1378	4110	Masters Circle - 1378	Woodgreen Way (South)	Woodgreen Way (North)	801	88	TIER 1
1194	4110	Matilija Lane - 1194	Idylwild Pl.	Callender Road	1978	58	TIER 1
1501	4110	Maui Circle - 1501	West End, (Sunset)	Security Ct.	240	84	TIER 1
4300	3110	Mayer Avenue - 4300	Studio Drive	End	175	81	TIER 1
1251	4110	Maywood Court - 1251	End	Brentwood Circle	309	89	TIER 1
5085	3110	McCabe Drive - 5085	Ardath Dr.	Orion Pl.	1371	69	TIER 1
1094	4110	McCarthy Avenue - 1094	Strand Way	Lakeside Avenue	683	84	TIER 1
5228	1110	McMillan Canyon Road - 5228	Highway 46	1 mile from Hwy 46	5280	4	TIER 4
5228	1120	McMillan Canyon Road - 5228	1 mile from Hwy 46	2 miles from Hwy 46	5280	0	TIER 4
5228	1130	McMillan Canyon Road - 5228	2 miles from Hwy 46	3 miles from Hwy 46	5280	11	TIER 4
5228	1140	McMillan Canyon Road - 5228	3 miles from Hwy 46	4 miles from Hwy 46	5280	0	TIER 4
5228	1150	McMillan Canyon Road - 5228	4 miles from Hwy 46	Begin gravel at N. End	3469	6	TIER 4
1426	4110	Meadow Oak Drive - 1426	South End	Halcyon Rd.	1006	89	TIER 1
4379	1110	Meadow View Lane - 4379	Bethel Road	End	500	78	TIER 1
4380	1110	Megan Ct. - 4380	Templeton Hills Rd	End	443	80	TIER 1
1062	4110	Mehlschau Road - 1062	Thompson Ave.	Dana Foothill Rd.	5636	90	TIER 1
1188	4110	Melanie Lane - 1188	End	Grande Ave.	659	75	TIER 1
5040	3110	Melrose Avenue - 5040	Dreyden Ave.	End of Pavement	40	21	TIER 3
5040	3120	Melrose Avenue - 5040	Begin Pavement	Berwick Dr.	215	78	TIER 1
1098	4110	Mendel Drive - 1098	Air Park Dr.	Railroad St.	945	52	TIER 3
1011	4110	Mercury Court - 1011	Mercury Dr.	End	150	79	TIER 1
1006	4110	Mercury Drive - 1006	La Loma Dr.	Division St.	1935	89	TIER 1
1244	4110	Meredith Avenue - 1244	Story St.	January St.	1993	88	TIER 1
5398	3110	Merlyn Avenue - 5398	Pierce Ave.	Pineridge Dr.	609	91	TIER 1
2202	4110	Mesa Alta Lane - 2202	West End	Highway 1	560	54	TIER 4
5321	1110	Mesa Grande Drive - 5321	West End	Mesa Grande Dr.	3496	61	TIER 1
1220	4110	Mesa Road - 1220	Viva Way	1 mile E/O Viva Way	5280	86	TIER 1
1220	4120	Mesa Road - 1220	W. End	Osage St.	3970	83	TIER 1
1220	4130	Mesa Road - 1220	Osage St.	Tefft St.	3085	90	TIER 1

4358	1110	Mesa Road - 4358	Carmel Road	End	2184	47	TIER 3
1366	4110	Mesa Sands Way - 1366	Blume St.	Allegre Ave.	442	88	TIER 1
1176	4110	Mesa Verde Lane - 1176	End	Tefft St.	420	5	TIER 3
1440	4110	Middle Ridge Place - 1440	South Ridge Lane	Misty Glen Place	199	88	TIER 1
1315	4110	Miles Oak Lane - 1315	Quail Oaks	End	573	70	TIER 1
5073	3110	Mills Street - 5073	Ardath Dr.	McCabe Dr.	795	69	TIER 1
1144	4110	Milton Street - 1144	Lincoln Ave.	Los Berros Rd.	390	22	TIER 4
1349	4110	Mimosa Court - 1349	W. End	Lantana St.	475	89	TIER 1
1480	4110	Mirabella Lane - 1480	Halcyon Rd.	N. End	310	93	TIER 1
6019	1110	Mission Street - 6019	9th Street	San Luis Obispo Road	323	81	TIER 1
6016	1110	Mission Street, (main drag) - 6016	Highway 101 (South End)	11th Street	2921	87	TIER 1
6016	1120	Mission Street, (main drag) - 6016	11th Street	20th St.	4756	87	TIER 1
6016	1130	Mission Street, (main drag) - 6016	20th Street	Highway 101 (North End)	4231	87	TIER 1
1439	4110	Misty Glen Place - 1439	Willow Rd.	N/E End	1540	88	TIER 1
1377	4110	Misty View Way - 1377	Riviera Circle	Woodgreen Way	980	88	TIER 1
3029	3110	Mitchell Drive - 3029	West End	Pine Avenue	1800	90	TIER 1
4330	1110	Mockingbird Lane - 4330	Las Tablas Road	End	1098	94	TIER 1
1226	4110	Mona Lei Court - 1226	W. End	Scott Lee Drive	193	84	TIER 1
1526	4110	Monadella St. - 1526	South End	Callender Road	2218	89	TIER 1
1271	4110	Monarch Lane - 1271	S/W End	Peacock Ln	366	76	TIER 1
3017	3110	Monarch Lane - 3017	Pecho Valley Rd.	End	1835	92	TIER 1
1104	4110	Monroe Drive - 1104	Hwy. 1	Norswing Dr.	334	62	TIER 1
3138	3110	Montana Way - 3138	Pecho Valley Rd.	End	790	89	TIER 1
5001	3110	Monte Cristo Rd. - 5001	Highway 1	End	898	51	TIER 4
2065	3110	Monte Road - 2065	Hwy. 101 N/B onramp	Squire Canyon Rd.	4827	77	TIER 1
2065	3120	Monte Road - 2065	Squire Canyon Rd.	San Luis Bay Dr.	1470	78	TIER 1
2065	3130	Monte Road - 2065	San Luis Bay Dr.	Canyon Ranch entrance	4837	69	TIER 1
5258	1110	Monterey Road - 5258	Hwy 101 S. end	Exline Rd.	5995	87	TIER 1
5258	1120	Monterey Road - 5258	Exline Road	Wellsona Rd.	4821	87	TIER 1
5258	1130	Monterey Road - 5258	Wellsonna Rd.	La Vista Way	3513	80	TIER 1
5258	1140	Monterey Road - 5258	La Vista Way	Hwy 101 N. End	3141	75	TIER 1
5128	3110	Moonstone Beach Drive - 5128	Windsor Blvd.	Weymouth St.	2655	91	TIER 1
5128	3120	Moonstone Beach Drive - 5128	Weymouth Street	North end at Hwy 1	6047	86	TIER 1
4318	1110	Morningside Road - 4318	Santa Margarita Road	End	1907	6	TIER 4
2037	3110	Morretti Canyon Road - 2037	Orcutt Rd.	End (Cattle Guard)	3854	61	TIER 1
5254	1110	Mountain Springs Road - 5254	Paso Robles CL	Cielo Vista Rd.	6179	0	TIER 4

5254	1120	Mountain Springs Road - 5254	Cielo Vista Rd.	End of AC Pavement	3340	10	TIER 4
3208	3110	Mountain View Drive - 3208	South End	Ramona Ave.	3569	90	TIER 1
3111	1110	Murphy Avenue - 3111	K Street	H Street	1205	77	TIER 1
3111	1120	Murphy Avenue - 3111	El Camino Real	F Street	413	79	TIER 1
5114	3110	Murray Place - 5114	End	Windsor Boulevard	125	84	TIER 1
4384	1110	Muscat Court - 4384	Via Rojas	End	143	81	TIER 1
1246	4110	Mustang Drive - 1246	Appaloosa Way	E. End	776	89	TIER 1
5256	1110	Mustang Springs Road - 5256	Nacimiento Lake Drive	West Hollow Drive	4823	88	TIER 1
6011	1110	Mustard Creek Road - 6011	Gravel	Nacimiento Lake Dr.	1472	64	TIER 1
6036	1110	N Street - 6036	Sixteenth Street	Eleventh Street	2397	83	TIER 1
5152	3110	N. Branch Green Valley Road - 5152	Hwy 46	N. End	294	23	TIER 3
4359	1110	N. Santa Margarita Road - 4359	San Antonio Road	End/ Mesa Rd.	1071	79	TIER 1
5277	1110	Nacimiento Lake Drive - 5277	Mountain Spring Rd	1 mile w/o Mountain Spring	5280	88	TIER 1
5277	1120	Nacimiento Lake Drive - 5277	1 mile w/o Mountain Spring	2 miles w/o Mountain Spring	5280	90	TIER 1
5277	1130	Nacimiento Lake Drive - 5277	2 miles w/o Mountain Spring	Oak Flat Road (East)	3523	89	TIER 1
5277	1140	Nacimiento Lake Drive - 5277	Oak Flat Road (East)	Mustard Creek Road	3438	86	TIER 1
5277	1150	Nacimiento Lake Drive - 5277	Mustard Creek Road	Oak Flat Road (West)	4349	88	TIER 1
5277	1160	Nacimiento Lake Drive - 5277	Oak Flat Road (West)	1 mile w/o Oak Flat Road (W)	5280	90	TIER 1
5277	1170	Nacimiento Lake Drive - 5277	1 mile w/o Oak Flat Rd (W)	San Marcos Road	2451	89	TIER 1
5277	1180	Nacimiento Lake Drive - 5277	San Marcos Road	1 mile W/O San Marcos Road	5280	86	TIER 1
5277	1190	Nacimiento Lake Drive - 5277	1 mile W/O San Marcos Road	Chimney Rock Rd.	4904	86	TIER 1
5277	1210	Nacimiento Lake Drive - 5277	Chimney Rock Road	1 mile w/o Chimney Rock Rd	5280	90	TIER 1
5277	1220	Nacimiento Lake Drive - 5277	1 mile w/o Chimney Rock Rd	Frazier Road	5146	90	TIER 1
5277	1230	Nacimiento Lake Drive - 5277	Frazier Road	1 mile w/o Frazier Road	5280	90	TIER 1
5277	1240	Nacimiento Lake Drive - 5277	1 mile w/o Frazier Road	2 miles' w/o Frazier Road	5280	90	TIER 1
5277	1250	Nacimiento Lake Drive - 5277	2 miles w/o Frazier Road	3 miles' w/o Frazier Road	5280	90	TIER 1
5277	1260	Nacimiento Lake Drive - 5277	3 miles' w/o Frazier Rd	4 miles w/o Frazier Rd	5280	91	TIER 1
5277	1270	Nacimiento Lake Drive - 5277	4 miles w/o Frazier Rd	Bluegill Drive	3585	90	TIER 1
5277	1280	Nacimiento Lake Drive - 5277	Bluegill Drive	Begin Monterey Co. Maint.	3459	83	TIER 1
5277	1290	Nacimiento Lake Drive - 5277	Begin SLO Co. Maint. Rd.	Interlake Drive	3868	91	TIER 1
5277	1300	Nacimiento Lake Drive - 5277	Interlake Drive	1 mile n/o Interlake Drive	5280	90	TIER 1
5277	1310	Nacimiento Lake Drive - 5277	1 mile n/o Interlake Drive	Monterey County Line	2920	82	TIER 1
3019	3110	Nancy Avenue - 3019	Skyline Drive	Pavement Ends	980	90	TIER 1
1491	4110	Nandina Lane - 1491	Dahlia Way	Cornuta Way	545	74	TIER 1
2222	3110	Nasella Lane - 2222	End	Valle Vista Place	2610	84	TIER 1
5524	3110	Nault Avenue - 5524	Norwich Ave.	Dreydon Ave.	229	51	TIER 3

5206	1110	Neal Spring Road - 5206	El Pomar Dr.	1 mile N/O El Pomar Dr.	5280	83	TIER 1
5206	1120	Neal Spring Road - 5206	1 mile N/O El Pomar	Hollyhock Ln.	2840	88	TIER 1
5206	1130	Neal Spring Road - 5206	Hollyhock Ln.	1 mile N/O Hollyhock Ln.	5280	88	TIER 1
5206	1140	Neal Spring Road - 5206	1 mile N/O Hollyhock Ln.	Creston Rd.	5020	88	TIER 1
1510	4110	Neptune Drive - 1510	West End	Galaxy Street	1260	77	TIER 1
3015	3110	Nevada Court - 3015	East End	Butte Drive	298	89	TIER 1
4321	1110	New Wine Place - 4321	Bethel Road	East End	979	55	TIER 1
5021	3110	Newhall Avenue - 5021	Saint Thomas Road	Astor Avenue	1949	31	TIER 3
5051	3110	Newport Avenue - 5051	Fern Drive	Begin Gravel	333	63	TIER 1
5051	3120	Newport Avenue - 5051	MP .122 - Begin AC	Burton Dr.	366	91	TIER 1
5051	3130	Newport Avenue - 5051	Burton Dr.	Leona Dr.	206	82	TIER 1
5051	3140	Newport Avenue - 5051	Kerry Ave.	Branbury Rd.	331	82	TIER 1
2100	4110	Newsom Springs Road - 2100	Branch Mill Rd.	East End	2584	46	TIER 4
5525	3110	Newton Road - 5525	Wilton Drive	Wilton Dr.	2200	80	TIER 1
5167	1110	Niderer Road - 5167	Las Tables Willow Creek Rd.	End of AC	5728.8	5	TIER 4
6076	1110	Nineteenth St., San Miguel - 6076	L Street	Mission St	587	84	TIER 1
4246	3110	Nineteenth Street - 4246	Pacific Ave.	Cass Ave.	497	52	TIER 3
1115	4110	Nineteenth Street - 1115	Hwy 1	The Pike, GBCL	3085	33	TIER 3
6033	1110	Ninth Street - 6033	K Street	Mission Street	886	87	TIER 1
4262	3110	Ninth Street-Cayucos - 4262	Pacific Ave.	South Ocean Ave.	750	59	TIER 1
3200	3110	Ninth Street-Los Osos - 3200	Los Osos Valley Road	Ramona Ave.	3420	90	TIER 1
3200	3120	Ninth Street-Los Osos - 3200	Ramona Ave.	North End of A/C	1171	88	TIER 1
3200	3130	Ninth Street-Los Osos - 3200	Paso Robles Ave.	N. End - Barricade	1716	90	TIER 1
3200	3140	Ninth Street-Los Osos - 3200	S. End of N. portion	North End of street	561	89	TIER 1
3050	3110	Nipomo Avenue - 3050	Gravel (7th Street)	Ninth Street	669	90	TIER 1
3050	3120	Nipomo Avenue - 3050	Ninth Street	South Bay Boulevard	2975	90	TIER 1
3050	3130	Nipomo Avenue - 3050	South Bay Blvd.	East End	2522	90	TIER 1
1084	4110	Nipomo Street - 1084	Front Street	Twenty Second Street	827	84	TIER 1
1225	4110	Nopal Way - 1225	S. End	Harrier Way	955	88	TIER 1
5126	3110	Norfolk Street - 5126	Pembrook Dr.	Windsor Blvd.	905	86	TIER 1
1101	4110	Norswing Drive - 1101	Mendel Dr.	Coolidge Dr.	1893	60	TIER 1
4309	1120	Norte Road - 4309	North Forty Rd.	Santa Margarita Rd.	1202	83	TIER 1
4256	3110	North & South Ocean Ave. - 4256	Hwy 1 (North)	Cayucos Dr.	3867	80	TIER 1
4256	3120	North & South Ocean Ave. - 4256	Cayucos Dr.	E Street	1050	80	TIER 1
4256	3130	North & South Ocean Ave. - 4256	E St.	Thirteenth St.	4052	74	TIER 1
1490	4110	North Beachnut Ave. - 1490	Chestnut St.	Cornuta Way	821	80	TIER 1

1493	4110	North Cedarwood Ave. - 1493	Cornuta Way	Chestnut Ave.	790	72	TIER 1
4084	1110	North Fourty Rd. - 4084	Harvest Way	Norte Rd.	2475	32	TIER 4
1019	4110	North Las Flores Drive - 1019	Osage St.	Tefft St.	3128	90	TIER 1
1261	4110	North View Avenue - 1261	West End	Highway 1	1414	90	TIER 1
1261	4120	North View Avenue - 1261	Highway 1	Eastview Way	1322	45	TIER 4
5141	3110	Northampton Road - 5141	Hillcrest Dr.	N. End	670	75	TIER 1
6065	1110	Northstar Lane - 6065	Wellsona Road	S. End	800	64	TIER 1
5038	3110	Norwich Avenue - 5038	Berwick Dr.	Dreydon Avenue	1561	82	TIER 1
5109	3110	Nottingham Drive - 5109	North End	Huntington Road	1950	80	TIER 1
2003	4110	Noyes Road - 2003	Old Oak Park Rd.	La Teena Place	5283	70	TIER 1
2003	4120	Noyes Road - 2003	La Teena Place	East Ormande Road	3286	81	TIER 1
2003	4130	Noyes Road - 2003	East Ormande Road	Hwy 227	3845	81	TIER 1
5260	1110	Oak Flat Road - 5260	Nacimiento Lake Drive	N. end of pavement	4930	81	TIER 1
5260	1120	Oak Flat Road - 5260	N. End of Gravel	Nacimiento Lake Dr.	145	0	TIER 4
5366	1110	Oak Knoll Drive - 5366	Amber Drive	Golden Meadow Drive	1256	81	TIER 1
5310	1110	Oak Lane - 5310	End	River Road	1358	27	TIER 4
2307	4110	Oak Park Boulevard - 2307	P B City Limits	Old Oak Park Rd.	2566	69	TIER 1
3145	3110	Oak Ridge Drive - 3145	Las Encinas Drive	Los Osos Valley Road	1506	76	TIER 1
4406	1110	Oak Road - 4406	Poplar Avenue	Chestnut Ave.	2074	83	TIER 1
5159	1110	Oak View Road - 5159	Vineyard Dr. - S. End	End of Pavement	150	12	TIER 3
2124	4110	Oak Way - 2124	Corbett Canyon Rd.	East End	1220	44	TIER 4
5293	1110	Oakdale Road - 5293	Vineyard Dr.	Vinedo Robles Ln.	3485	70	TIER 1
5293	1120	Oakdale Road - 5293	Vinedo Robles Ln.	Las Tablas Willow Creek Road	4113	70	TIER 1
5293	1130	Oakdale Road - 5293	Las Tablas Willow Creek Rd.	Highway 46	2575	70	TIER 1
1036	4110	Oakglen Avenue - 1036	South End	Southland St.	1103	77	TIER 1
1036	4120	Oakglen Avenue - 1036	Southland St.	Bermuda Place	1803	58	TIER 1
1036	4130	Oakglen Avenue - 1036	Bermuda Place	Tefft St.	4514	30	TIER 3
1036	4140	Oakglen Avenue - 1036	Tefft St.	North End	4784	23	TIER 3
5144	3110	Oakhurst Drive - 5144	Grove Street	North End	1520	74	TIER 1
1421	4110	Oakmont Place - 1421	West End	East End	809	88	TIER 1
4299	3110	Obispo Avenue - 4299	Ocean Boulevard	Orville Ave.	397	73	TIER 1
4217	3110	Ocean Blvd - 4217	Hwy. 1	Obispo Avenue	5167	79	TIER 1
4217	3120	Ocean Blvd - 4217	Obispo Avenue	North End	1375	60	TIER 1
4403	3110	Ocean Front, N. Cayucos - 4403	N. End	D Street	520	66	TIER 1
4404	3110	Ocean Front, S. Cayucos - 4404	E Street	South End	397	66	TIER 1
1124	4110	Ocean St., Oceano - 1124	Hwy 1	Twenty fifth St.	3619	84	TIER 1

1086	4110	Ocean Street, Oceano - 1086	Railroad St.	Fountain Avenue	802	24	TIER 3
3171	3110	Ocean View Place - 3171	Bayview Heights Drive	End	423	9	TIER 3
3084	3110	O'Connor Way - 3084	Foothill Blvd. Rock Ret. Wall	Big Culverts	3576	57	TIER 1
3084	3120	O'Connor Way - 3084	Big Culverts	MP 1.677	5280	59	TIER 1
3084	3130	O'Connor Way - 3084	MP 1.677	MP 2.677	5280	62	TIER 1
3084	3140	O'Connor Way - 3084	MP 2.677	End	2900	75	TIER 1
4072	1110	O'Donovan Road - 4072	Hwy 58	ile N/O Hwy 58	5280	92	TIER 1
4072	1120	O'Donovan Road - 4072	1 mile N/O Hwy 58	2 miles N/O Hwy 58	5280	92	TIER 1
4072	1130	O'Donovan Road - 4072	2 miles N/O Hwy 58	3 miles N/O Hwy 58	5280	92	TIER 1
4072	1140	O'Donovan Road - 4072	3 miles N/O Hwy 58	4 miles N/O Hwy 58	5280	92	TIER 1
4072	1150	O'Donovan Road - 4072	4 miles N/O Hwy 58	5 miles N/O Hwy 58	5280	92	TIER 1
4072	1160	O'Donovan Road - 4072	5 miles N/O Hwy 58	Hwy 229	2950	92	TIER 1
5019	3110	Ogden Drive - 5019	Benson Avenue	Randall Drive	1939	52	TIER 3
5185	1110	Old County Road - 5185	Vineyard Dr.	Las Tablas Rd.	4306	94	TIER 1
5185	1120	Old County Road - 5185	Las Tables Rd.	Gibson Rd.	785	92	TIER 1
4293	3110	Old Creamery Rd. - 4293	Harmony Valley Rd.	N. end	853	79	TIER 1
4229	3110	Old Creek Road - 4229	Ocean Blvd.	Montecito Road	4485	77	TIER 1
4229	3120	Old Creek Road - 4229	Montecito Road	1 mile e/o Montecito Rd	5280	73	TIER 1
4229	3130	Old Creek Road - 4229	1 mile e/o Montecito Rd	2 miles e/o Montecito Rd	5280	63	TIER 1
4229	3140	Old Creek Road - 4229	2 miles e/o Montecito Rd	Santa Rita Road	4930	69	TIER 1
4229	3150	Old Creek Road - 4229	Santa Rita Road	1 mile e/o Santa Rita Road	5280	67	TIER 1
4229	3160	Old Creek Road - 4229	1 mile e/o Santa Rita Rd	2 miles e/o Santa Rita Rd	5280	58	TIER 1
4229	3170	Old Creek Road - 4229	2 miles e/o Santa Rita Rd	3 miles e/o Santa Rita Rd	5280	77	TIER 1
4229	3180	Old Creek Road - 4229	3 miles e/o Santa Rita Rd	4 miles e/o Santa Rita Rd	5280	77	TIER 1
4229	3190	Old Creek Road - 4229	4 miles e/o Santa Rita Rd	5 miles e/o Santa Rita Rd	5280	78	TIER 1
4229	3200	Old Creek Road - 4229	5 miles e/o Santa Rita Rd	Highway 46	1785	77	TIER 1
4004	1110	Old Morro Road West - 4004	End (Gravel)	Highway 41	1047	11	TIER 4
2002	4110	Old Oak Park Road - 2002	Oak Park Road	Vetter Lane	4738	92	TIER 1
2002	4120	Old Oak Park Road - 2002	Vetter Lane	Ormonde Road	5128	71	TIER 1
2303	4110	Old Price Canyon Road - 2303	S. End of Pave	Highway 227	1152	23	TIER 4
2129	3110	Old Santa Fe Rd. - 2129	Buckley Rd.	Sante Fe Rd.	869	60	TIER 1
1192	4110	Olivos Lane - 1192	Pradera St.	End (north)	460	88	TIER 1
1260	4110	Olympic Way - 1260	S. End	Pomeroy Rd.	2880	94	TIER 1
2066	3110	Ontario Road - 2066	Avila Beach Drive	San Luis Bay Dr.	5637	70	TIER 1
2066	3120	Ontario Road - 2066	San Luis Bay Dr.	1 mile N/O San Luis Bay Dr.	5280	70	TIER 1
2066	3130	Ontario Road - 2066	1 mile N/O San Luis Bay Dr.	S.Higuera Street	5263	70	TIER 1

1024	4105	Orchard Avenue - 1024	Joshua Rd.	Holder Park Ln.	536	81	TIER 1
1024	4110	Orchard Avenue - 1024	Holder Park Ln.	Faith Place	2445	78	TIER 1
1024	4120	Orchard Avenue - 1024	Faith Place	Southland St.	5090	73	TIER 1
1024	4130	Orchard Avenue - 1024	Southland St.	Division St.	3202	87	TIER 1
1024	4140	Orchard Avenue - 1024	Division St.	Tefft St.	3618	87	TIER 1
2039	3110	Orcutt Road - 2039	Lopez Dr.	1 Mile N/O Lopez Dr.	5280	59	TIER 1
2039	3120	Orcutt Road - 2039	1 Mile N/O Lopez Dr.	Varian Circle	1207	60	TIER 1
2039	3130	Orcutt Road - 2039	Varian Circle	Tiffinay Ranch Rd.	5600	68	TIER 1
2039	3140	Orcutt Road - 2039	Tiffinay Ranch Rd.	Edna Ranch Circle	5260	71	TIER 1
2039	3150	Orcutt Road - 2039	Edna Ranch Circle	Morretti Canyon Rd.	5736	70	TIER 1
2039	3160	Orcutt Road - 2039	Morretti Canyon Rd.	Biddle Ranch Rd.	4380	76	TIER 1
2039	3170	Orcutt Road - 2039	Biddle Ranch Rd.	Reggetti Rd.	2743	80	TIER 1
2039	3180	Orcutt Road - 2039	Reggetti Rd.	1 mile N/O Reggetti Rd.	5280	75	TIER 1
2039	3190	Orcutt Road - 2039	1 mile N/O Reggetti Rd.	End Co. Maint. Rd./SLO CL.	4263	76	TIER 1
5081	3110	Orin Place - 5081	Malvern Ave.	McCabe Dr.	349	69	TIER 1
5006	3110	Orlando Drive - 5006	Warren Road	Sherwood Drive	2005	91	TIER 1
4350	1110	Orlen Lane - 4350	Pendleton Lane	End	640	83	TIER 1
5105	3110	Orme Place - 5105	Wilton Drive	Newton Road	541	82	TIER 1
2010	4110	Ormonde Rd. - 2010	Price Canyon Road	1 mile E/O Price Cyn. Rd.	5280	62	TIER 1
2010	4120	Ormonde Rd. - 2010	1 mile E/O Price Cyn. Rd.	Old Oak Park Rd.	5698	59	TIER 1
2010	4130	Ormonde Rd. - 2010	Old Oak Park Rd.	Noyes Rd.	4452	25	TIER 4
5407	3110	Orville Ave. - 5407	Kay St.	N. End of Pavement	405	84	TIER 1
4302	3110	Orville Avenue - 4302	Old Creek Rd.	Obispo Avenue	2005	83	TIER 1
5503	3110	Orville Place - 5503	Burton Dr.	Bradford Rd.	660	20	TIER 3
1221	4110	Osage Street - 1221	North Las Flores Dr.	Mesa St.	4116	94	TIER 1
1221	4120	Osage Street - 1221	Mesa St.	Camino Caballo	2806	76	TIER 1
1003	4110	Oso Flaco Lake Road - 1003	Oso Flaco Lake	1 mile E/O Oso Flaco Lk.	5280	73	TIER 1
1003	4120	Oso Flaco Lake Road - 1003	1 mile E/O Oso Flaco Lk.	2 miles E/O Oso Flaco Lk.	5280	71	TIER 1
1003	4130	Oso Flaco Lake Road - 1003	2 miles E/O Oso Flaco Lk.	Hwy 1	5707	77	TIER 1
1003	4140	Oso Flaco Lake Road - 1003	Hwy 1	MP 4.180	5803	76	TIER 1
1003	4150	Oso Flaco Lake Road - 1003	MP 4.180	Division St.	5803	76	TIER 1
3159	3110	Osos Court - 3159	End	Bay Oaks Drive	206	89	TIER 1
4333	1110	Osprey Court - 4333	End (west)	Mocking Bird Lane	194	94	TIER 1
5338	1110	Otero Lane - 5338	End	Charolais Rd.	1061	49	TIER 4
1278	4110	Otono Lane - 1278	End	Verano Lane	615	66	TIER 1
5030	3110	Oxford Avenue - 5030	Ardath Dr.	Emmons Road	1473	62	TIER 1

1205	4110	Pablo Lane - 1205	End (North)	La Cumbre Ln	2174	22	TIER 3
4241	3110	Pacific Avenue - 4241	South Ocean Ave.	Saint Mary Avenue	270	81	TIER 1
4241	3120	Pacific Avenue - 4241	Twentieth Street	South Ocean St.	5193	81	TIER 1
4241	3130	Pacific Avenue - 4241	Twenty-Fourth St.	Twentieth Street	884	68	TIER 1
1354	4110	Painted Sky Way - 1354	Sevada Lane	Indian Hills Way	864	89	TIER 1
1235	4110	Pajaro Lane - 1235	Osage St.	End	2437	88	TIER 1
6077	1110	Pala Mission Way - 6077	L Street	Juan Bautista St.	448	73	TIER 1
3057	3110	Palisades Avenue - 3057	South End	Los Osos Valley Road	1455	90	TIER 1
3057	3120	Palisades Avenue - 3057	Los Osos Valley Road	North End	1166	90	TIER 1
1169	4110	Palmer Street - 1169	Lema Way	Trevno Dr.	1025	88	TIER 1
2118	4110	Paloma Place - 2118	Corbett Canyon Road	Stagecoach Road	2103	78	TIER 1
1238	4110	Paloma Street - 1238	La Quinta Dr.	La Loma Dr.	562	94	TIER 1
3077	3110	Palomino Drive - 3077	Los Osos Valley Road	North End	995	92	TIER 1
4338	1110	Pamela Court - 4338	West End	East End	832	80	TIER 1
4411	3110	Park Avenue - 4411	Santa Ysabel Dr.	Bakersfield Ave.	2046	29	TIER 3
4411	3120	Park Avenue - 4411	South Ocean Ave.	Bakersfield Ave.	629	47	TIER 3
3092	1110	Park Hill Road - 3092	Highway 58	1 mile e/o Highway 58	5280	71	TIER 1
3092	1120	Park Hill Road - 3092	1 mile e/o Highway 58	2 miles e/o Highway 58	5280	70	TIER 1
3092	1130	Park Hill Road - 3092	2 miles e/o Highway 58	7 Oaks Lane	5020	74	TIER 1
3092	1140	Park Hill Road - 3092	7 Oaks Lane	1 mile e/o 7 Oaks Lane	5280	70	TIER 1
3092	1150	Park Hill Road - 3092	1 mile e/o 7 Oaks Lane	Little Quail Ln.	5312	81	TIER 1
3092	1160	Park Hill Road - 3092	Little Quail Ln.	1 mile e/o Little Quail Ln.	5280	76	TIER 1
3092	1170	Park Hill Road - 3092	1 mile e/o Little Quail Ln.	2 miles e/o Little Quail Ln.	5280	81	TIER 1
3092	1180	Park Hill Road - 3092	2 miles e/o Little Quail Ln.	3 miles e/o Little Quail Ln.	5280	20	TIER 4
3092	1190	Park Hill Road - 3092	3 miles e/o Little Quail Ln.	Huer Huero Rd	2859	10	TIER 4
3092	1200	Park Hill Road - 3092	Huer Huero Rd	Las Pilitas Rd	1489	5	TIER 4
3092	1210	Park Hill Road - 3092	Las Pilitas Rd	1 mile e/o Las Pilitas Road	5280	20	TIER 4
3092	1220	Park Hill Road - 3092	1 mile e/o Las Pilitas Road	2 miles e/o Las Pilitas Rd	5280	20	TIER 4
3092	1230	Park Hill Road - 3092	2 miles e/o Las Pilitas Rd	3 miles e/o Las Pilitas Rd	5280	13	TIER 4
3092	1240	Park Hill Road - 3092	3 miles e/o Las Pilitas Rd	4 miles e/o Las Pilitas Rd	5280	16	TIER 4
3092	1250	Park Hill Road - 3092	4 miles e/o Las Pilitas Rd	River Road	3220	13	TIER 4
3092	1260	Park Hill Road - 3092	River Road	1 mile E/O River Rd.	5280	71	TIER 1
3092	1270	Park Hill Road - 3092	1 mile E/O River Road	2 miles E/O River Rd.	5280	67	TIER 1
3092	1280	Park Hill Road - 3092	2 miles E/O River Road	Black Mountain Road	3236	71	TIER 1
3092	1290	Park Hill Road - 3092	Black Mountain Road	1 mile E/O Black Mountain	5280	73	TIER 1
3092	1300	Park Hill Road - 3092	1 mile E/O Black Mountain	2 miles E/O Black Mountain	5280	75	TIER 1

3092	1310	Park Hill Road - 3092	2 miles E/O Black Mountain	Pozo Road	2365	75	TIER 1
3155	3110	Pasadena Drive - 3155	First Street	Santa Lucia Ave.	1914	90	TIER 1
4363	1110	Pasadena Road - 4363	Carmel Road	End	1351	81	TIER 1
4388	1110	Paseo Excelsus - 4388	End	Vineyard Drive	1305	81	TIER 1
2111	4110	Paseo Landera Lane - 2111	Erhart Road	s/w End	2101	81	TIER 1
3165	3110	Paso Robles Avenue - 3165	Tenth Street	Eighteenth Street	2650	90	TIER 1
1125	4110	Paso Robles Street - 1125	Hwy 1	Elm Street	4547	87	TIER 1
5522	3110	Patterson Place - 5522	Buckingham Place	Burton Drive	727	26	TIER 3
5522	3120	Patterson Place - 5522	Burton Drive	Yorkshire Street	276	58	TIER 1
1257	4110	Patty Kay Court - 1257	Waypoint Drive	E End	385	88	TIER 1
5244	1110	Peachy Canyon Road - 5244	Vineyard Dr.	Willow Creek Rd.	2954	85	TIER 1
5244	1120	Peachy Canyon Road - 5244	Willow Creek Rd.	1 mile E/O Willow Crk. Rd.	5280	86	TIER 1
5244	1130	Peachy Canyon Road - 5244	1 mile E/O Willow Crk. Rd.	2 miles E/O Willow Crk. Rd.	5280	86	TIER 1
5244	1140	Peachy Canyon Road - 5244	2 miles E/O Willow Crk. Rd.	3 miles E/O Willow Crk. Rd.	5280	86	TIER 1
5244	1150	Peachy Canyon Road - 5244	3 miles E/O Willow Crk. Rd.	4 miles E/O Willow Crk. Rd.	5280	86	TIER 1
5244	1160	Peachy Canyon Road - 5244	4 miles E/O Willow Crk. Rd.	5 miles E/O Willow Crk. Rd.	5280	86	TIER 1
5244	1170	Peachy Canyon Road - 5244	5 miles E/O Willow Crk. Rd.	6 miles E/O Willow Crk. Rd.	4713	86	TIER 1
5244	1180	Peachy Canyon Road - 5244	6 miles E/O Willow Crk. Rd.	7 miles E/O Willow Crk. Rd.	5280	86	TIER 1
5244	1190	Peachy Canyon Road - 5244	7 miles E/O Willow Crk. Rd.	8 miles E/O Willow Crk. Rd.	5280	74	TIER 1
5244	1200	Peachy Canyon Road - 5244	8 miles E/O Willow Crk. Rd.	9 miles E/O Willow Crk. Rd.	5280	86	TIER 1
5244	1210	Peachy Canyon Road - 5244	9 miles E/O Willow Crk. Rd.	Merry Hill Rd. - PRCL	2935	86	TIER 1
4334	1110	Peacock Court - 4334	Mocking Bird Lane	Suncrest Drive	224	94	TIER 1
4334	1120	Peacock Court - 4334	Suncrest Dr.	Sunnyside Way	840	22	TIER 3
1518	4110	Peacock Drive - 1518	Story St.	Monarch Lane	452	49	TIER 3
3007	3110	Pecho Road - 3007	Los Osos Valley Road	Binscarth Road	2083	91	TIER 1
3007	3120	Pecho Road - 3007	Binscarth Road	End	72	90	TIER 1
2306	3110	Pecho Valley Road - 2306	Bridge St.	1 mile e/o Bridge	5280	81	TIER 1
2306	3120	Pecho Valley Road - 2306	1 mile e/o Bridge	Sandspit Beach Access Rd.	4048	81	TIER 1
2306	3130	Pecho Valley Road - 2306	Sandspit Beach Access Rd.	Costa Azul Dr.	5850	81	TIER 1
2306	3140	Pecho Valley Road - 2306	Costa Azul Dr.	Pecho Road	3727	90	TIER 1
1256	4110	Peggy Lee Court - 1256	Waypoint Drive	E End	420	88	TIER 1
5124	3110	Pembrook Dr. - North end - 5124	Cambridge St.	Windsor Boulevard	1563	86	TIER 1
5110	3110	Pembrook Dr. - South end - 5110	Huntington Road	Cambridge Street	1145	74	TIER 1
4351	1110	Pendleton Lane - 4351	Las Tablas Road	Shiloh Place	1122	81	TIER 1
5233	1110	Penman Springs Road - 5233	End Gravel	Union Rd.	4380	33	TIER 4
1402	4110	Peregrine Lane - 1402	End	Blackhawk Wy	645	88	TIER 1

1102	4110	Pershing Drive - 1102	Norswing Dr.	Hwy. 1	552	27	TIER 3
2047	3110	Peters Place - 2047	Charles Lane	End	152	72	TIER 1
5165	1110	Petersen Ranch Road - 5165	Bethel Road	Duncan Road	3870	60	TIER 1
2011	4110	Phillips Road - 2011	Highway 227	West End	1655	81	TIER 1
1308	4110	Phoebe Street - 1308	Violet Ave.	E End	669	88	TIER 1
4296	3110	Picachio Road - 4296	Cayucos Crk. Rd.	N. End of AC	393	81	TIER 1
5064	3110	Pickwick Lane - 5064	Pineridge Dr.	London Ave.	1280	19	TIER 3
5272	3110	Pico Avenue - 5272	Castillo Drive	Hearst Drive	284	81	TIER 1
1095	4110	Pier Avenue - 1095	End	Highway 1	2279	68	TIER 1
5504	3110	Pierce Avenue - 5504	Bradford Rd.	End of Pavement	599	81	TIER 1
5504	3120	Pierce Avenue - 5504	Bradford Pl.	Ardath Dr.	589	23	TIER 3
5504	3130	Pierce Avenue - 5504	Ardath Dr.	Pineridge Dr	1870	82	TIER 1
1178	4110	Pike Lane - 1178	End	Thirteenth St.	751	49	TIER 3
3108	1110	Pinal Avenue - 3108	J Street	H Street	805	84	TIER 1
3108	1120	Pinal Avenue - 3108	El Camino Real	F Street	402	81	TIER 1
3024	3110	Pine Avenue - 3024	Los Osos Valley Road	Ramona Ave.	2815	90	TIER 1
4064	1110	Pine Avenue - 4064	Walnut Avenue	El Camino Real	470	81	TIER 1
1382	4110	Pinecone Way - 1382	Halycon Rd.	Snocone Place	1028	89	TIER 1
1409	4110	Pinecrest Place - 1409	Bristlecone Ln	Ponderosa Pl.	479	88	TIER 1
5146	3110	Pineknolls Drive - 5146	Main St.	Hartford Street	864	86	TIER 1
5514	3110	Pineridge Drive - 5514	S. End of Road	Bradford Rd.	1703	91	TIER 1
5514	3120	Pineridge Drive - 5514	Ardath Drive	Bradford Drive	2966	30	TIER 3
5514	3130	Pineridge Drive - 5514	Ardath Drive	Burton Drive	2543	81	TIER 1
5147	3110	Pinewood Drive - 5147	Oakhurst Dr.	E. End	1011	79	TIER 1
1179	4110	Pino Solo Court - 1179	Tefft St.	End	545	18	TIER 3
1233	4110	Pioneer Avenue - 1233	Kent St.	Oakgken Ave.	350	22	TIER 3
2086	3110	Pippen Lane - 2086	See Canyon Rd.	N/E End	616	94	TIER 1
3035	3110	Pismo Avenue - 3035	Third Street	Fourth Street	310	90	TIER 1
3035	3120	Pismo Avenue - 3035	Tenth Street	Eleventh Street	332	90	TIER 1
3035	3130	Pismo Avenue - 3035	Sixteenth Street	South Bay Boulevard	1092	89	TIER 1
3176	3110	Pitt Place - 3176	Tully Place	Haddon Drive	397	64	TIER 1
2120	4110	Plancha Way - 2120	Acero Place	East End	1592	81	TIER 1
6051	1110	Pleasant Road - 6051	Estrella Rd.	1 mile N/O Estrella Rd.	5280	72	TIER 1
6051	1120	Pleasant Road - 6051	1 mile N/O Estrella Rd.	2 miles N/O Estrella Rd.	5280	71	TIER 1
6051	1130	Pleasant Road - 6051	2 miles N/O Estrella Rd.	Cross Canyon Rd.	1082	74	TIER 1
5160	1110	Plum Orchard Lane - 5160	Begin A/C	Santa Rita Road	1357	50	TIER 3

1040	4110	Pluto Court - 1040	Jupiter Dr.	Hazel Lane	592	81	TIER 1
5112	3110	Plymouth Street - 5112	Nottingham Dr.	S. End of Guildford Dr.	3078	86	TIER 1
1506	4110	Poague Road - 1506	Thompson Ave.	East End	2513	29	TIER 4
1217	4110	Polaris Drive - 1217	Callisto Ln (South)	Callistro Ln (North)	1010	80	TIER 1
1034	4110	Pomeroy Road - 1034	Los Berros Rd.	Lyn Road	3972	82	TIER 1
1034	4120	Pomeroy Road - 1034	Lyn Road	Apache Trail	5044	89	TIER 1
1034	4130	Pomeroy Road - 1034	Apache Trail	Willow Rd.	5580	90	TIER 1
1034	4140	Pomeroy Road - 1034	Willow Rd.	Olympic Way	5380	85	TIER 1
1034	4150	Pomeroy Road - 1034	Olympic Way	Sandydale Drive	3640	88	TIER 1
1034	4160	Pomeroy Road - 1034	Sandydale Dr.	Tefft St.	3654	82	TIER 1
1407	4110	Ponderosa Place - 1407	Grand Ave.	Buckhorn Rd.	1284	88	TIER 1
4407	1110	Poplar Avenue - 4407	Oak Rd.	Linden Ave./ Chestnut Ave.	1205	83	TIER 1
6064	1110	Poquita Lane - 6064	Bonita Place	End	260	81	TIER 1
4357	1110	Posada Lane - 4357	South End	Las Tablas Road	750	81	TIER 1
6044	1110	Power Road - 6044	River Road	Gate	684	22	TIER 3
4348	1110	Powerline Road - 4348	South End	North End	1886	88	TIER 1
3089	1110	Pozo Road - 3089	Highway 58	1 mile E/O Hwy. 58	5280	68	TIER 1
3089	1120	Pozo Road - 3089	1 mile E/O Hwy. 58	2 miles E/O Hwy. 58	5280	69	TIER 1
3089	1130	Pozo Road - 3089	2 miles E/O Hwy. 58	3 miles E/O Hwy. 58	5280	74	TIER 1
3089	1140	Pozo Road - 3089	3 miles E/O Hwy. 58	Las Pilitas Road	2753	68	TIER 1
3089	1150	Pozo Road - 3089	Las Pilitas Road	1 mile E/O Las Pilitas Rd	5280	77	TIER 1
3089	1160	Pozo Road - 3089	1 mile E/O Las Pilitas Rd	2 miles E/O Las Pilitas Rd	5280	78	TIER 1
3089	1170	Pozo Road - 3089	2 miles E/O Las Pilitas Rd	Santa Margarita Rd.	4960	77	TIER 1
3089	1210	Pozo Road - 3089	Santa Margarita Lake Rd	8 ft. Culvert	5280	73	TIER 1
3089	1220	Pozo Road - 3089	8 ft Culvert	2 miles E/O Santa Marg. Rd.	5280	75	TIER 1
3089	1230	Pozo Road - 3089	2 miles E/O Santa Marg. Rd.	Rinconada Trailhead	5007	74	TIER 1
3089	1240	Pozo Road - 3089	Rinconada Trailhead	1 mile e/o Rinconada Trail	5280	71	TIER 1
3089	1250	Pozo Road - 3089	1 mile e/o Rinconada Trail	2 miles e/o Rinconada Trail	5280	77	TIER 1
3089	1260	Pozo Road - 3089	2 miles e/o Rinconada Trail	3 miles e/o Rinconada Trail	5280	81	TIER 1
3089	1270	Pozo Road - 3089	3 miles e/o Rinconada Trail	4 miles e/o Rinconada Trail	5280	81	TIER 1
3089	1280	Pozo Road - 3089	4 miles e/o Rinconada Trail	River Road	4294	87	TIER 1
3089	1300	Pozo Road - 3089	River Road	1 mile E/O River Rd.	5280	90	TIER 1
3089	1310	Pozo Road - 3089	1 mile e/o River Road	High Mountain Road	3418	91	TIER 1
3089	1320	Pozo Road - 3089	High Mountain Road	1 mile e/o High Mountain Rd	5280	16	TIER 3
3089	1330	Pozo Road - 3089	1 mile e/o High Mountain Rd	Park Hill Road	2146	10	TIER 3
3089	1340	Pozo Road - 3089	Park Hill Road	1 mile E/O Park Hill Road	5280	0	TIER 3

3089	1350	Pozo Road - 3089	1 mile e/o Park Hill Road	Avenales Ranch Rd	3914	24	TIER 3
3089	1360	Pozo Road - 3089	Avenales Ranch Rd.	End of Pavement	5314	9	TIER 3
3089	1370	Pozo Road - 3089	Start Of Pavement	1 mile E/O Start Of Pavemen	5280	28	TIER 3
3089	1380	Pozo Road - 3089	1 mile E/O Start of Pavement	2 miles E/O Start of Pavemer	5280	7	TIER 3
3089	1390	Pozo Road - 3089	2 miles E/O Start of Pavemen	3 miles E/O Start of Pavemer	5280	4	TIER 3
3089	1400	Pozo Road - 3089	3 miles' E/O Start of pavemen	Highway 58	3574	16	TIER 3
1190	4110	Pradera Place - 1190	Chaparral Ln	Encino Ln	470	88	TIER 1
6037	1110	Prado Place - 6037	Fifteenth Street	River Road	460	80	TIER 1
2084	3105	Prefumo Canyon Road - 2084	Begin Pavement	Change in Pavement	1560	0	TIER 4
2084	3110	Prefumo Canyon Road - 2084	Change in Pavement	Serpentine Ln.	4736	92	TIER 1
2084	3120	Prefumo Canyon Road - 2084	Serpentine Ln.	1 Mile W/O Serpentine Ln.	5280	81	TIER 1
2084	3130	Prefumo Canyon Road - 2084	1 Mile W/O Serpentine Ln.	2 Miles W/O Serpentine Ln.	5280	81	TIER 1
2084	3140	Prefumo Canyon Road - 2084	2 Miles W/O Serpentine Ln.	3 Miles W/O Serpentine Ln.	5280	81	TIER 1
2084	3150	Prefumo Canyon Road - 2084	3 Miles W/O Serpentine Ln.	4 Miles W/O Serpentine Ln.	5280	81	TIER 1
2084	3160	Prefumo Canyon Road - 2084	4 Miles W/O Serpentine Ln.	End County Maint. Rd.	3643	81	TIER 1
5063	3110	Preston Street - 5063	Spencer St.	End of Pavement	240	81	TIER 1
2001	4110	Price Canyon Road - 2001	PB City Limits	1 mile N/O PB City Limits	5280	65	TIER 1
2001	4120	Price Canyon Road - 2001	1 mile N/O PB City Limits	2 miles N/O PB City Limits	5280	65	TIER 1
2001	4130	Price Canyon Road - 2001	2 miles N/O PB City Limits	Ormande Rd	3004	65	TIER 1
2001	4140	Price Canyon Road - 2001	Ormonde Rd.	1 mile n/o Ormonde Rd.	5280	71	TIER 1
2001	4150	Price Canyon Road - 2001	1 mile n/o Ormonde Rd.	Highway 227	3795	80	TIER 1
1063	4110	Price Street - 1063	Thompson Ave.	Cedarwood Ave.	1703	39	TIER 3
1063	4120	Price Street - 1063	Sparks St.	Thompson Ave.	1640	35	TIER 3
1014	4110	Primavera Lane - 1014	Orchard Drive	End	5220	89	TIER 1
1332	4110	Primrose Way - 1332	Pomeroy Rd.	End	1625	30	TIER 3
1476	4110	Princess Court - 1476	Southland St.	N. End	766	88	TIER 1
2004	4110	Printz Road - 2004	Noyes Road	Windemere Ln.	2132	94	TIER 1
2004	4120	Printz Road - 2004	Windemere Ln.	East End, Hwy 227	5334	81	TIER 1
4352	1110	Puffin Way - 4352	Briarwood Place	Las Tablas Road	1620	81	TIER 1
1313	4110	Quail Oaks Lane - 1313	Camino Caballo	End	1090	52	TIER 3
1320	4110	Quarterhorse Way - 1320	S. End	Shetland Pl.	1170	89	TIER 1
4356	1110	Quicksilver Way - 4356	End	Vineyard Drive	1024	94	TIER 1
3124	3110	Quintana Road - 3124	Morro Bay City Limit	Highway 1	3400	71	TIER 1
1243	4110	Quito Street - 1243	Allegre Ave.	Meredith Ave.	361	51	TIER 3
5340	1110	Rafter Way - 5340	Circle B Road	South End	1330	76	TIER 1
1100	4110	Railroad Street - 1100	Hwy. 1	Pershing Dr.	4055	29	TIER 3

5386	1110	Rainbow Court - 5386	South End	Petersen Ranch Rd.	325	52	TIER 3
1289	4110	Ralcoa Way - 1289	Hwy 1	Idyllwild Pl.	670	89	TIER 1
5201	1110	Ramada Drive - 5201	Main Street	Marquite Avenue	3930	78	TIER 1
5201	1120	Ramada Drive - 5201	Marquita Ave.	Paso Robles CL	5118	82	TIER 1
3062	3110	Ramona Avenue - 3062	Fearn Street	Pine Avenue	550	90	TIER 1
3062	3120	Ramona Avenue - 3062	Pine Avenue	10th Street	3851	90	TIER 1
3062	3130	Ramona Avenue - 3062	11th Street	15th Street	1319	90	TIER 1
5107	3110	Ramsey Street - 5107	Begin Pavement	Newton Road	454	42	TIER 3
6052	1110	Ranchita Canyon Road - 6052	Estrella Rd.	Enchanted Hills Ln.	5280	85	TIER 1
6052	1120	Ranchita Canyon Road - 6052	Enchanted Hills Ln.	Von Dollen Rd.	4192	85	TIER 1
6052	1130	Ranchita Canyon Road - 6052	Von Dollen Rd.	1 mile N/O Von Dollen Rd.	5280	0	TIER 4
6052	1140	Ranchita Canyon Road - 6052	1 mile N/O Von Dolen Rd.	Cross Canyon Rd.	2821	0	TIER 4
6052	1150	Ranchita Canyon Road - 6052	Cross Canyons Rd	1 mile S/O Cross Cyn. Rd.	5280	21	TIER 4
6052	1160	Ranchita Canyon Road - 6052	1 mile S/O Cross Cyn. Rd.	2 miles S/O Cross Cyn.	5280	24	TIER 4
6052	1170	Ranchita Canyon Road - 6052	2 miles S/O Cross Cyn.	3 miles S/O Cross Cyn.	5280	33	TIER 4
6052	1190	Ranchita Canyon Road - 6052	3 miles S/O Cross Cyn.	Monterey County Line	3207	8	TIER 4
2060	3110	Ranchito Lane - 2060	Caballeros Ave.	Hacienda Ave.	1030	78	TIER 1
1064	4110	Rancho Road - 1064	Thompson Ave.	Dana Foothill Rd.	6503	9	TIER 3
4081	1110	Rancho Road - 4081	South El Pomar Rd.	Begin Gravel	420	61	TIER 1
5526	3110	Randall Drive - 5526	Ardath Dr.	Benson Ave.	2378	27	TIER 4
4215	3110	Rapf Street - 4215	Studio Drive	End	153	81	TIER 1
1527	4110	Raptor St. - 1527	South End	Callender Road	1232	81	TIER 1
3058	3110	Ravenna Avenue - 3058	South End	Los Osos Valley Road	1442	90	TIER 1
4203	1110	Raymond Avenue - 4203	End	Santa Rita Road	3783	24	TIER 4
1317	4110	Red Gum Lane - 1317	Camino Caballo	End	781	52	TIER 3
1296	4110	Redberry Place - 1296	Black Sage Circle	East end	3365	88	TIER 1
1467	4110	Redwing Street - 1467	Sequoia Ln	East End	195	78	TIER 1
3160	3110	Redwood Court - 3160	Las Encinas Drive	End	620	89	TIER 1
5395	1110	Reflection Place - 5395	End	Cattail Road	144	51	TIER 3
3118	3110	Reservoir Canyon Road - 3118	South End at Cattle Guard	Highway 101	2613	31	TIER 4
1109	4110	Rice Street - 1109	Thirteenth St.	Fifteenth St.	516	84	TIER 1
4230	3110	Richard Avenue - 4230	Old Creek Rd.	Obispo Ave	1977	79	TIER 1
5059	3110	Richard Avenue - 5059	Ellis Avenue	Ardath Ave.	2846	67	TIER 1
1304	4110	Ridge Road - 1304	Amber Way	Hetrick Rd.	845	24	TIER 4
4201	1110	Ridge Road - 4201	Santa Rita Road	1 Mile S/O Santa Rita Rd.	5280	70	TIER 1
4201	1120	Ridge Road - 4201	1 Mile S/O Santa Rita Rd.	South End	1765	70	TIER 1

4386	1110	Riesling Lane - 4386	Via Rojas	End	453	78	TIER 1
1236	4110	Rim Rock Road - 1236	Sheehy Rd.	White Dove	2447	79	TIER 1
1236	4120	Rim Rock Road - 1236	White Dove Ct.	Dana Foothill Rd.	3924	77	TIER 1
4360	1110	Rio Vista Lane - 4360	Rocky Canyon Road	End	2810	78	TIER 1
6040	1110	Rio Vista Place - 6040	River Road	Sixteenth Street	987	81	TIER 1
1215	4110	Rio Vista Road - 1215	Country Hill Rd.	Los Padres Rd.	718	88	TIER 1
5286	1110	River Grove Drive - 5286	West End by Hwy 46	Estrella Road	1829	94	TIER 1
5286	1120	River Grove Drive - 5286	Estrella Rd.	Hwy 46	4040	87	TIER 1
3091	1110	River Rd. - 3091	Pozo Rd.	1 mile N/O Pozo Rd.	5280	4	TIER 4
3091	1120	River Rd. - 3091	1 Mile N/O Pozo Rd.	2 Miles N/O Pozo Rd.	5280	14	TIER 4
3091	1130	River Rd. - 3091	2 miles N/O Pozo Rd.	Begin Gravel	2435	31	TIER 4
5252	1110	River Road, North - 5252	Paso Robles City Limits	1 mile N/O PRCL	5280	0	TIER 3
5252	1120	River Road, North - 5252	1 mile N/O PRCL	1st Bridge	2309	75	TIER 1
5252	1130	River Road, North - 5252	1st Bridge	1 mile N/O 1st Bridge	5280	87	TIER 1
5252	1140	River Road, North - 5252	1 mile N/O 1st Bridge	Wellsona Rd.	2546	89	TIER 1
5252	1150	River Road, North - 5252	Wellsona Rd.	1 mile N/O Wellsona Road	5280	89	TIER 1
5252	1160	River Road, North - 5252	1 mile N/O Wellsona Road	2 miles N/O Wellsona Rd.	5280	89	TIER 1
5252	1170	River Road, North - 5252	2 miles N/O Wellsona	Estrella Rd.	4560	66	TIER 1
5252	1180	River Road, North - 5252	Estrella Rd.	Magdalena Dr.	1325	66	TIER 1
5252	1190	River Road, North - 5252	Magdalena Dr.	Cross Canyon Rd.	5603	65	TIER 1
5252	1200	River Road, North - 5252	Cross Cyn Rd.	Mission St.	3136	83	TIER 1
5208	1110	River Road, South - 5208	Neal Spring Rd.	1 mile N/O Neal Springs	5280	81	TIER 1
5208	1120	River Road, South - 5208	1 mile N/O Neal Spring Rd	Spanish Camp Road	3830	79	TIER 1
5208	1130	River Road, South - 5208	Spansih Camp Rd.	Charolais Rd./PRCL	5278	79	TIER 1
4378	1110	River Run Road - 4378	Main Street	Headwaters Road	830	82	TIER 1
1005	4110	Riverside Road - 1005	Division St.	1 mile e/o Division St.	5280	41	TIER 3
1005	4120	Riverside Road - 1005	1 mile e/o Division St.	E. End	3633	32	TIER 3
1379	4110	Riviera Circle - 1379	Woodgreen Way (South)	Woodgreen Way (North)	1586	88	TIER 1
2038	3110	Robertino Righetti Road - 2038	Orcutt Rd.	Center of Bridge	3741	79	TIER 1
2038	3120	Robertino Righetti Road - 2038	Center of Bridge	Coyote Canyon Rd.	3062	73	TIER 1
1485	4110	Rochelle Way - 1485	Christmas Tree Place	End	356	82	TIER 1
4054	1110	Rocky Canyon Road - 4054	Hwy 41	Rio Vista Rd.	2280	53	TIER 3
4054	1120	Rocky Canyon Road - 4054	Rio Vista Rd.	Leroy Lane	4118	22	TIER 3
4054	1130	Rocky Canyon Road - 4054	Leroy Lane	MP 2.212	5280	40	TIER 3
4054	1140	Rocky Canyon Road - 4054	MP 2.212	MP 3.212	5280	32	TIER 3
4054	1150	Rocky Canyon Road - 4054	MP 3.212	Gate End of Co. Rd.	2983	74	TIER 1

5055	3110	Rodman Ave. - 5055	Cardiff Ave.	Dorking Dr.	185	85	TIER 1
3002	3110	Rodman Drive - 3002	End	Pecho Valley Road	4812	90	TIER 1
5095	3110	Rogers Street - 5095	Martindale Street (S)	Martindale Street (N)	1100	59	TIER 1
4362	1110	Rolfe Lane - 4362	End	Santa Rita Road	450	7	TIER 3
5047	3110	Romney Drive - 5047	Ardath Dr.	E/O Pavement	142	23	TIER 3
1301	4110	Rosana Place - 1301	Jessica Pl.	North End	1434	79	TIER 1
5068	3110	Roscoe Place - 5068	Pickwick Lane	End	344	89	TIER 1
1203	4110	Rose Drive - 1203	Tefft St.	Ruby Lane	507	88	TIER 1
4391	1110	Rosebay Way - 4391	W. End	Duncan Rd.	1433	79	TIER 1
3187	3110	Rosina Drive - 3187	Pecho Road	Doris Avenue	1216	89	TIER 1
5287	1110	Ross Drive - 5287	Whitley Gardens Drive	Almond Drive	2923	26	TIER 4
5057	3110	Ross Road - 5057	Burton Dr.	W. End	504	69	TIER 1
5330	1110	Rossi Road - 5330	End	Vineyard Drive	2486	81	TIER 1
2013	4110	Royal Oak Place - 2013	Highway 227	Corbett Canyon Rd.	1936	79	TIER 1
1202	4110	Ruby Lane - 1202	End	La Loma St.	1403	88	TIER 1
5402	1110	Ruth Way - 5402	South End	Cow Meadow Place	684	94	TIER 1
1117	4120	S. Fourth St. - 1117	Hwy 1	GB City Limits	1446	47	TIER 3
3072	3110	Sage Avenue - 3072	Nipomo Avenue	End Co. Maint. Rd.	1030	90	TIER 1
5023	3110	Saint James Road - 5023	Saint Thomas Avenue	Randall Drive	1769	31	TIER 3
4258	3110	Saint Mary Avenue - 4258	Santa Ysabel Drive	Fourth Street	1969	42	TIER 3
4258	3120	Saint Mary Avenue - 4258	Park Ave.	E Street	1294	50	TIER 3
5022	3110	Saint Thomas Avenue - 5022	Benson Avenue	Saint James Road	1935	18	TIER 3
5176	1110	Salinas Avenue - 5176	End	Eddy Street	1496	94	TIER 1
4058	1110	San Antonio Road - 4058	Carmel Rd.	N. Santa Margarita Rd.	3307	71	TIER 1
4058	1120	San Antonio Road - 4058	N. Santa Margarita Rd.	Santa Barbara Rd.	5265	82	TIER 1
2078	3110	San Antonio Street - 2078	Front St.	San Luis St.	783	78	TIER 1
3209	3110	San Bernardo Creek Road - 3209	Highway 1	1 mile N/O Hwy 1	5280	58	TIER 1
3209	3120	San Bernardo Creek Road - 3209	1 mile N/O Hwy 1	2 miles' N/O Hwy 1	5280	67	TIER 1
3209	3130	San Bernardo Creek Road - 3209	2 miles N/O Hwy 1	End of pavement	4559	77	TIER 1
6073	1110	San Buenaventura Way - 6073	Saint Francis Way	20th St.	1043	76	TIER 1
3178	3110	San Domingo Avenue - 3178	Madera Street	End	1023	90	TIER 1
2082	3110	San Francisco Street - 2082	Front Street	First St.	295	78	TIER 1
4290	3110	San Geronimo Road - 4290	Highway 1	North End (Gravel)	712	6	TIER 3
3137	3110	San Jacinto Drive - 3137	Rodman Drive	End	526	90	TIER 1
6080	1110	San Juan Bautista Street - 6080	Ladrillos Way	Pale Mission Way	531	73	TIER 1
2083	3110	San Juan Street - 2083	Front St.	First St.	310	78	TIER 1

5284	1110	San Juan Street - 5284	First Street	Second Street	370	61	TIER 1
3180	3110	San Leandro Court - 3180	San Domingo Avenue	End	200	90	TIER 1
3071	3110	San Luis Avenue - 3071	West End	Sixth Street	210	89	TIER 1
3071	3120	San Luis Avenue - 3071	Begin pavement	East end	1572	92	TIER 1
2068	3110	San Luis Bay Drive - 2068	Avila Beach Drive	East end of Avila Valley Dr.	5368	75	TIER 1
2068	3120	San Luis Bay Drive - 2068	East end of Avila Valley Dr.	Monte Road	3757	74	TIER 1
6034	1110	San Luis Obispo Road - 6034	K Street	Mission Street	946	87	TIER 1
2073	3110	San Luis Street - 2073	Front Street	Avila Beach Dr.	1989	78	TIER 1
2074	3110	San Luis Street Parkway - 2074	Laurel St.	San Luis St.	564	78	TIER 1
3210	3110	San Luisito Creek Road - 3210	Highway 1	Begin Gravel	270	33	TIER 4
6008	1110	San Marcos Road - 6008	Nacimiento Lake Dr.	1 Mile E/O Nacimiento Lk Dr	5280	56	TIER 1
6008	1120	San Marcos Road - 6008	1 Mile E/O Nacimiento Lk Dr	Mahoney Road	3190	67	TIER 1
6008	1130	San Marcos Road - 6008	Mahoney Road	Hop Ranch Rd.	2878	77	TIER 1
6008	1140	San Marcos Road - 6008	Hop Ranch Rd.	1 Mile E/O Hop Ranch	5280	57	TIER 1
6008	1150	San Marcos Road - 6008	1 mile E/O Hop Ranch10	Barnes Rd.	5256	57	TIER 1
6008	1160	San Marcos Road - 6008	Barnes Rd.	Hwy 101	4573	72	TIER 1
6020	1110	San Miguel Alley - 6020	Ninth Street	Sixteenth Street	3682	29	TIER 3
6022	1110	San Miguel Alley - 6022	San Luis Obispo Road	Sixteenth Street	3672	13	TIER 3
6035	1110	San Miguel Alley - 6035	Eleventh Street	Twelfth Street	478	81	TIER 1
4328	1110	San Miguel Road - 4328	End	Old Morro Road / Hwy41	2268	35	TIER 4
2081	3110	San Miguel Street - 2081	Front Street	Avila Beach Dr.	1251	78	TIER 1
2077	3110	San Rafael Street - 2077	Front St.	San Luis St.	1227	78	TIER 1
3177	3110	San Ricardo Lane - 3177	Madera Street	End	530	90	TIER 1
3179	3110	San Sebastian Lane - 3179	Madera Street	End	386	90	TIER 1
5267	3110	San Simeon Creek Road - 5267	Hwy. 1	Van Gordon Creek Rd.	1643	65	TIER 1
5267	3120	San Simeon Creek Road - 5267	Van Gordon Creek Rd.	1 Mile W/O Van Gordan Ck.	5280	73	TIER 1
5267	3130	San Simeon Creek Road - 5267	1 Mile W/O Van Gordan Ck. R	Red Mountain Rd	5122	71	TIER 1
5267	3140	San Simeon Creek Road - 5267	Red Mountain Rd	1 Mile W/O Red Mountain Rd	5280	73	TIER 1
5267	3150	San Simeon Creek Road - 5267	1 Mile W/O Red Mountain Rd.	2 Miles W/O Red Mountain R	5280	69	TIER 1
5267	3160	San Simeon Creek Road - 5267	2 Miles W/O Red Mountain Rd	3 Miles W/O Red Mountain R	5280	64	TIER 1
5267	3170	San Simeon Creek Road - 5267	3 Miles W/O Red Mountain Rd	6.100 - End AC	5280	64	TIER 1
5267	3180	San Simeon Creek Road - 5267	6.353 - Begin AC	End of AC	3234	69	TIER 1
1303	4110	San Ysidro Lane - 1303	Pomeroy Rd.	End	850	26	TIER 3
2218	4110	Sand Canyon Court - 2218	End	Big Canyon Court	525	80	TIER 1
4369	1110	Sandalwood Lane - 4369	Briarwood Place	Burlawwod Lane	1105	83	TIER 1
4060	1110	Sandoval Road - 4060	El Camino Real	Pavement Change	2677	81	TIER 1

4060	1120	Sandoval Road - 4060	Pavement Change	Santa Clara Rd.	2068	1	TIER 4
5050	3110	Sandown Place - 5050	Begin AC	N. end of AC	260	81	TIER 1
1183	4110	Sandydale Drive - 1183	Cory Way	Frontage Rd.	2315	90	TIER 1
1183	4120	Sandydale Drive - 1183	End (Pomeroy Rd)	Cory Way	1687	90	TIER 1
4231	3110	Santa Barbara Avenue - 4231	Old Creek Rd.	Orville Ave.	1682	76	TIER 1
4408	1110	Santa Barbara Road - 4408	460' N/O Viejo Camino	Los Palos Rd.	3582	41	TIER 4
4059	1110	Santa Clara Road - 4059	Railroad Tracks	El Camino Real	5473	78	TIER 1
4059	1120	Santa Clara Road - 4059	El Camino Real	West End	926	84	TIER 1
4316	1110	Santa Clara Road - 4316	San Antonio Road	End	1107	80	TIER 1
2128	3110	Santa Fe Rd - 2128	Hoover Rd.	N. End	2396	78	TIER 1
2063	3110	Santa Fe Road - 2063	South End	SLOCL	698	27	TIER 3
3127	3110	Santa Lucia Avenue - 3127	Pasadena Drive	Third Street	656	90	TIER 1
3090	1110	Santa Margarita Lake Road - 3090	Pozo Road	Lake Entrance Station	5550	65	TIER 1
4319	1110	Santa Margarita Road - 4319	Powerline Road	Begin curb	4900	46	TIER 3
4319	1120	Santa Margarita Road - 4319	Begin curb	El Camino Real	3280	82	TIER 1
3128	3110	Santa Maria Avenue - 3128	First Street	Ninth Street	2643	90	TIER 1
3128	3120	Santa Maria Avenue - 3128	Eleventh Street	Twelfth Street	330	90	TIER 1
1534	4110	Santa Maria Vista - 1534	Vista Del Pueblo	N/W End	1270	85	TIER 1
4204	1110	Santa Rita Road - 4204	Begin Pavement at MP 10.65	1 mile from Begin AC	5280	69	TIER 1
4204	1120	Santa Rita Road - 4204	1 mile from begin AC	2 mile from begin AC	5280	69	TIER 1
4204	1130	Santa Rita Road - 4204	2 miles from begin AC	3 miles from Begin AC	5280	69	TIER 1
4204	1140	Santa Rita Road - 4204	3 miles from Begin AC	South Bethel Road	2347	11	TIER 4
4204	1145	Santa Rita Road - 4204	South Bethel Road	Plum Orchard Ln.	1840	11	TIER 4
4204	1150	Santa Rita Road - 4204	Plum Orchard Ln.	Vineyard Drive	1846	0	TIER 3
4204	1160	Santa Rita Road - 4204	Vineyard Dr.	Templeton Hills Rd.	3036	0	TIER 3
4204	3110	Santa Rita Road - 4204	Old Creek Rd.	End of Pavement	6367	54	TIER 4
4204	3120	Santa Rita Road - 4204	Gravel (West)	Gravel (East) (Section 1)	1077	68	TIER 1
5086	3110	Santa Rosa Creek Road - 5086	Main Street	Ferrasci Rd	3734	37	TIER 3
5086	3120	Santa Rosa Creek Road - 5086	Ferrasci Rd	1 mile n/o Ferrasci Rd	5280	85	TIER 1
5086	3130	Santa Rosa Creek Road - 5086	1 mile n/o Ferrasci Rd	2 miles n/o Ferrasci Rd	5280	39	TIER 4
5086	3140	Santa Rosa Creek Road - 5086	2 miles n/o Ferrasci Rd	3 miles n/o Ferrasci Rd	5280	44	TIER 4
5086	3150	Santa Rosa Creek Road - 5086	3 miles n/o Ferrasci Rd	Curti Creek Road	5180	63	TIER 1
5086	3160	Santa Rosa Creek Road - 5086	Curti Creek Road	1 mile n/o Curti Creek Rd	5280	48	TIER 4
5086	3170	Santa Rosa Creek Road - 5086	1 mile n/o Curti Creek Rd	2 miles n/o Curti Creek Rd	5280	90	TIER 1
5086	3180	Santa Rosa Creek Road - 5086	2 miles n/o Curti Creek Rd	3 miles n/o Curti Creek Rd	5280	90	TIER 1
5086	3190	Santa Rosa Creek Road - 5086	3 miles' n/o Curti Creek Rd	4 miles n/o Curti Creek Rd	5280	84	TIER 1

5086	3200	Santa Rosa Creek Road - 5086	4 miles n/o Curti Creek Rd	5 miles n/o Curti Creek Rd	5280	50	TIER 4
5086	3210	Santa Rosa Creek Road - 5086	5 miles n/o Curti Creek Rd	6 miles n/o Curti Creek Rd	5280	84	TIER 1
5086	3220	Santa Rosa Creek Road - 5086	6 miles n/o Curti Creek Rd	Cypress Mountain Rd.	6283	3	TIER 4
5086	3230	Santa Rosa Creek Road - 5086	Cypress Mountain Drive	1 mile n/o Cypress Mtn. Dr	5280	11	TIER 4
5086	3240	Santa Rosa Creek Road - 5086	1 mile n/o Cypress Mtn. Dr	2 miles' n/o Cypress Mtn Dr	5280	19	TIER 4
5086	3250	Santa Rosa Creek Road - 5086	2 miles n/o Cypress Mtn Dr	3 miles n/o Cypress Mtn. Dr.	5280	15	TIER 4
5086	3260	Santa Rosa Creek Road - 5086	3 miles n/o Cypress Mtn. Dr.	4 miles n/o Cypress Mtn. Dr.	5280	23	TIER 4
5086	3270	Santa Rosa Creek Road - 5086	4 miles n/o Cypress Mtn. Dr.	Hwy 46	1848	31	TIER 4
3051	3110	Santa Ynez Avenue - 3051	Eighth Street	End (Co. Maint. Rd.)	1335	89	TIER 1
3051	3120	Santa Ynez Avenue - 3051	Begin Co. Maint. Rd.	Mountain View Dr.	753	87	TIER 1
3126	3110	Santa Ysabel Avenue - 3126	Pasadena Drive	First St.	482	89	TIER 1
3126	3120	Santa Ysabel Avenue - 3126	Second Street	Seventh Street	1656	90	TIER 1
3126	3130	Santa Ysabel Avenue - 3126	Seventh Street.	11th Street.	1326	88	TIER 1
3126	3140	Santa Ysabel Avenue - 3126	11th Street	South Bay Blvd	2280	89	TIER 1
3126	3150	Santa Ysabel Avenue - 3126	South Bay Blvd.	East end	686	90	TIER 1
4257	3110	Santa Ysabel Dr. - 4257	Thirteenth St.	Park Ave.	917	47	TIER 3
4381	1110	Santa Ysabel Road - 4381	South End	River Road	4019	71	TIER 1
1451	4110	Sarazen Court - 1451	End	Jones Lane	155	88	TIER 1
1180	4110	Saturn Court - 1180	West End	East End	1304	82	TIER 1
1060	4110	Savage Street - 1060	End	Bennett St.	140	0	TIER 3
1529	4110	Scenic View Way - 1529	Camino Mariposa	Eucalyptus Rd.	3516	78	TIER 1
3150	3110	Scenic Way - 3150	South End	North End	760	28	TIER 3
5294	3110	School House Lane - 5294	End	Eton Road	651	24	TIER 3
2027	4110	School Road - 2027	Branch Mill Rd.	Huasma Rd.	2862	63	TIER 1
1175	4110	Scott Lee Drive - 1175	Twenty-Fourth St.	G.B. City Limit	901	84	TIER 1
3188	3110	Sea Horse Lane - 3188	End	Highland Drive	179	90	TIER 1
1375	4110	Sea Pines Place - 1375	Via Concha	Woodgreen Way	375	88	TIER 1
1046	4110	Sea Street - 1046	Mallagh Street	Thompson Ave.	917	90	TIER 1
6081	1110	Sebastian Ct. - 6081	Verde Pl	End	208	82	TIER 1
1356	4110	Sebastian Way - 1356	Jeanette Lane	Soares Drive	680	88	TIER 1
4270	3110	Second St.-Cayucos - 4270	Pacific Avenue	South Ocean Ave.	400	79	TIER 1
5194	1110	Second Street - 5194	Old Country Road	Brewer Street	855	94	TIER 1
5278	1110	Second Street - 5278	San Juan Street	End	2014	61	TIER 1
2080	3110	Second Street-Avila Beach - 2080	End	San Luis St.	387	78	TIER 1
3212	3110	Second Street-Los Osos - 3212	El Moro Avenue	Santa Ysabel Avenue	1152	90	TIER 1
3212	3120	Second Street-Los Osos - 3212	Santa Ysabel Avenue	Santa Lucia Ave.	674	89	TIER 1

1500	4110	Security Court - 1500	Maui Circle	Aloha Place	201	34	TIER 3
2085	3110	See Canyon Road - 2085	South End	San Luis Bay Drive	513	28	TIER 3
2085	3120	See Canyon Road - 2085	San Luis Bay Dr.	Pippin Lane	5790	9	TIER 4
2085	3130	See Canyon Road - 2085	Pippin Lane	Davis Canyon Rd	2720	15	TIER 4
2085	3140	See Canyon Road - 2085	Davis Canyon Rd	1 mile N/O Davis Cyn. Rd.	5280	24	TIER 4
2085	3150	See Canyon Road - 2085	1 mile N/O Davis Cyn. Rd.	2 miles N/O Davis Cyn. Rd.	5280	26	TIER 4
2085	3160	See Canyon Road - 2085	2 miles N/O Davis Cyn. Rd.	Black Walnut Rd.	2161	51	TIER 4
2085	3170	See Canyon Road - 2085	Black Walnut	1 mile N/O Black Walnut	5280	44	TIER 4
2085	3180	See Canyon Road - 2085	1 mile N/O Black Walnut	Begin Gravel	2597	31	TIER 4
6061	1110	See Ranch Lane - 6061	Jack Creek Road	End (Gate)	398	24	TIER 4
4387	1110	Semillion Lane - 4387	Via Rojas	Vineyard Drive	732	78	TIER 1
2113	3110	Sequoia Drive - 2113	s/wEnd	Tiburon Way	1341	77	TIER 1
1465	4110	Sequoia Lane - 1465	West End	Red Wing St.	1376	80	TIER 1
1355	4110	Sevada Lane - 1355	El Campo Road	Arabian Way	3811	89	TIER 1
1355	4120	Sevada Lane - 1355	Arabian Way	Indian Hills Way	1821	89	TIER 1
2033	1110	Seven Mile Road - 2033	Begin Pavement	1 Mile N/O Gravel	5280	26	TIER 4
2033	1120	Seven Mile Road - 2033	1 Mile N/O Gravel	Highway 58	2585	14	TIER 4
1113	4110	Seventeenth Street - 1113	Hwy 1	The Pike	2837	43	TIER 3
4250	3110	Seventeenth Street-Cayucos - 4250	Pacific Ave.	Cass Ave.	521	67	TIER 1
3070	3110	Seventeenth Street-Los Osos - 3070	Ramona Ave.	North End	2502	88	TIER 1
3070	3120	Seventeenth Street-Los Osos - 3070	S. end of N. portion	N. end of N. portion	1510	89	TIER 1
5183	1110	Seventh Street - 5183	Old County Rd.	Main Street	1007	94	TIER 1
4264	3110	Seventh Street-Cayucos - 4264	Pacific Ave.	S. Ocean Ave.	642	67	TIER 1
3041	3110	Seventh Street-Los Osos - 3041	S. End	End of Pavement	673	90	TIER 1
3041	3120	Seventh Street-Los Osos - 3041	San Luis Ave.	Ramona Ave.	677	90	TIER 1
3041	3130	Seventh Street-Los Osos - 3041	Ramona Ave.	Santa Ysabel Ave.	3407	90	TIER 1
5155	1110	Shadow Canyon Road - 5155	York Mountain Road	Shadow Mountain Road	3408	90	TIER 1
5155	1120	Shadow Canyon Road - 5155	Shadow Mountain Road	1 mile N/O Shadow Mtn. Rd.	5280	79	TIER 1
5155	1130	Shadow Canyon Road - 5155	1 mile N/O Shadow Mtn. Rd.	North End	3927	51	TIER 3
1196	4110	Shadow Lane - 1196	End (South)	Callender Rd.	685	34	TIER 4
4412	1110	Shandon - San Juan Road - 4412	Gillis Canyon Rd.	1 mile N/O Gillis Cyn. Rd.	5280	7	TIER 4
4412	1120	Shandon - San Juan Road - 4412	1 mile N/O Gillis Cyn. Rd.	2 miles N/O Gillis Cyn. Rd.	5280	4	TIER 4
4412	1130	Shandon - San Juan Road - 4412	2 miles N/O Gillis Cyn. Rd.	3 miles N/O Gillis Cyn. Rd.	5280	3	TIER 4
4412	1140	Shandon - San Juan Road - 4412	3 miles N/O Gillis Cyn. Rd.	4 miles N/O Gillis Cyn. Rd.	5280	0	TIER 4
4412	1150	Shandon - San Juan Road - 4412	4 miles N/O Gillis Cyn. Rd.	Toby Way	2772	0	TIER 4
5226	1110	Shandon Cemetery Road - 5226	Center Street	End	1920	24	TIER 4

5375	1110	Shane Lane - 5375	Bennett Way	End	1060	94	TIER 1
2312	4110	Shannon Lane - 2312	Hwy 227	End	600	79	TIER 1
4218	3110	Shearer Avenue - 4218	Chaney Drive	Hacienda Dr.	2680	72	TIER 1
1521	4110	Sheehy Road - 1521	Thompson Ave.	Dana Foothill Rd.	3618	90	TIER 1
5301	3110	Sheffield Street - 5301	Main Street	Cornwall Street	150	92	TIER 1
5301	3120	Sheffield Street - 5301	Cornwall Street	East End (End Pavement)	824	92	TIER 1
2071	3110	Shell Beach Road - 2071	South End	Avila Beach Dr.	797	84	TIER 1
4413	1110	Shell Creek Road - 4413	Hwy 58	1 mile N/O Hwy 58	5280	46	TIER 4
4413	1120	Shell Creek Road - 4413	1 mile N/O Hwy 58	2 miles N/O Hwy 58	5280	64	TIER 1
4413	1130	Shell Creek Road - 4413	2 miles N/O Hwy 58	3 miles N/O Hwy 58	5280	25	TIER 4
4413	1140	Shell Creek Road - 4413	3 miles N/O Hwy 58	4 miles N/O Hwy 58	5280	44	TIER 4
4413	1150	Shell Creek Road - 4413	4 miles N/O Hwy 58	5 miles N/O Hwy 58	5280	27	TIER 4
4413	1160	Shell Creek Road - 4413	5 miles N/O Hwy 58	6 miles N/O Hwy 58	5280	32	TIER 4
4413	1170	Shell Creek Road - 4413	6 miles N/O Hwy 58	7 miles N/O Hwy 58	5280	0	TIER 4
4413	1180	Shell Creek Road - 4413	7 miles N/O Hwy 58	8 miles N/O Hwy 58	5280	3	TIER 4
4413	1190	Shell Creek Road - 4413	8 miles N/O Hwy 58	9 miles N/O Hwy 58	5280	0	TIER 4
4413	1200	Shell Creek Road - 4413	9 miles N/O Hwy 58	10 miles N/O Hwy 58	5280	12	TIER 4
4413	1210	Shell Creek Road - 4413	10 miles N/O Hwy 58	Cammatti-Shandon Rd.	3564	14	TIER 4
1438	4110	Shelter Ridge Place - 1438	Redberry Pl. (West)	Redberry Pl. (East)	1413	88	TIER 1
2030	4110	Sheridan Road - 2030	S. End	Willow Rd./(Hwy 1)	3095	82	TIER 1
2030	4120	Sheridan Road - 2030	Willow Rd. (Hwy 1)	Callendar Rd.	2626	54	TIER 4
5002	3110	Sherwood Drive - 5002	Lampton Street	Wedgewood Street	2433	89	TIER 1
1321	4110	Shetland Place - 1321	Arabian Way	Quarterhorse Way	957	89	TIER 1
1280	4110	Shiffrar Place - 1280	Division St.	Verano Way	987	46	TIER 3
4355	1110	Shiloh Place - 4355	End	Bethel Road	1479	81	TIER 1
1017	4110	Sierra Road - 1017	Primavera Ln	Cielo Ln	681	89	TIER 1
1504	4110	Silva Place - 1504	Country Hill Rd.	Kirby Way	773	64	TIER 1
1474	4110	Silver Charm Drive - 1474	Idyllwild Pl.	East End	1011	90	TIER 1
1316	4110	Silver Dollar Lane - 1316	Camino Caballo	End	545	89	TIER 1
1360	4110	Silver Leaf Court - 1360	Jeanette Lane	Soares Drive	689	88	TIER 1
1082	4110	Silver Spur Place - 1082	Creek Rd.	Twenty Second St.	2045	36	TIER 4
1415	4110	Simon Lane - 1415	Orchard Ave.	Kayle Ct	275	88	TIER 1
1112	4110	Sixteenth Street - 1112	South End	The Pike, GBCL	1775	70	TIER 1
6024	1110	Sixteenth Street - 6024	K Street	ALLEY E/O K ST	225	67	TIER 1
6024	1115	Sixteenth Street - 6024	ALLEY E/O K St.	L St.	212	90	TIER 1
6024	1120	Sixteenth Street - 6024	L St.	MISSION St.	365	81	TIER 1

6024	1130	Sixteenth Street - 6024	N Street	Rio Vista Pl.	1049	84	TIER 1
4251	3110	Sixteenth Street-Cayucos - 4251	Pacific Avenue	Cass Ave.	525	64	TIER 1
3169	3110	Sixteenth Street-Los Osos - 3169	Ramona Ave.	End Barricade	2566	88	TIER 1
3169	3120	Sixteenth Street-Los Osos - 3169	S. End at barricade	N. End	1420	89	TIER 1
5198	1110	Sixth Street - 5198	Old Country Road	Main Street	914	94	TIER 1
4265	3110	Sixth Street-Cayucos - 4265	Pacific Ave.	North End	568	54	TIER 3
3040	3110	Sixth Street-Los Osos - 3040	Ramona Ave.	Santa Ysabel Avenue	3413	90	TIER 1
3040	3120	Sixth Street-Los Osos - 3040	South End	Ramona Ave.	1066	90	TIER 1
5399	1110	Sky Ridge Drive - 5399	West Hollow Drive	Villa Lots Road	1770	80	TIER 1
3034	3110	Skyline Drive - 3034	Solano Street	Pecho Road	470	89	TIER 1
3034	3120	Skyline Drive - 3034	Pine Street	East End	497	89	TIER 1
6017	1110	SLO Monterey Road - 6017	Mission Street	SLO Rd.	1494	87	TIER 1
5274	3110	SLO San Simeon Road - 5274	Highway 1 (North)	Highway 1 (South)	3140	56	TIER 1
5089	3110	Smith Court - 5089	End	Buckingham Place	178	17	TIER 3
1454	4110	Snead Lane - 1454	Hogan Court	Black Lake Canyon Dr.	340	88	TIER 1
1383	4110	Snocone Place - 1383	West End	E End	860	89	TIER 1
1357	4110	Soares Drive - 1357	Silver Leaf Court	Orchard Ave.	760	88	TIER 1
3098	1110	Soda Lake Rd., N/O Hwy 58 - 3098	Begin Gravel	Hwy 58	2585	0	TIER 4
1152	1110	Soda Lake Road - 1152	Highway 58	1 Mile S/E of Hwy 58	5280	84	TIER 1
1152	1120	Soda Lake Road - 1152	1 Mile S/E of Hwy 58	2 Miles S/E of Hwy 58	5280	84	TIER 1
1152	1130	Soda Lake Road - 1152	2 Miles S/E of Hwy 58	3 Miles S/E of Hwy 58	5280	21	TIER 4
1152	1140	Soda Lake Road - 1152	3 Miles S/E of Hwy 58	4 Miles S/E of Hwy 58	5280	49	TIER 4
1152	1150	Soda Lake Road - 1152	4 Miles S/E of Hwy 58	5 Miles S/E of Hwy 58	5280	47	TIER 4
1152	1160	Soda Lake Road - 1152	5 Miles S/E of Hwy 58	6 Miles S/E of Hwy 58	5280	38	TIER 4
1152	1170	Soda Lake Road - 1152	6 Miles S/E of Hwy 58	7 Miles S/E of Hwy 58	5280	25	TIER 4
1152	1180	Soda Lake Road - 1152	7 Miles S/E of Hwy 58	7 Mile Rd.	3390	12	TIER 4
1152	1190	Soda Lake Road - 1152	7 Mile Rd.	1 Mile E. of 7 Mile Rd.	5280	19	TIER 4
1152	1200	Soda Lake Road - 1152	1 Mile E. of 7 Mile Rd.	2 Miles E. of 7 Mile Rd.	5280	12	TIER 4
1152	1210	Soda Lake Road - 1152	2 Miles E/O 7 Mile Rd.	3 Miles E/O 7 Mile Rd.	5280	28	TIER 4
1152	1220	Soda Lake Road - 1152	3 Miles E/O 7 Mile Rd.	4 Miles E/O 7 Mile Rd.	5280	47	TIER 4
1152	1230	Soda Lake Road - 1152	4 Miles E/O 7 Mile Rd.	5 Miles E/O 7 Mile Rd.	5280	50	TIER 4
1152	1240	Soda Lake Road - 1152	5 Miles E/O 7 Mile Rd.	6 Miles E/O 7 Mile Rd.	5280	44	TIER 4
1152	1250	Soda Lake Road - 1152	6 Miles E/O 7 Mile Rd.	Simmler Road	2879	33	TIER 4
1152	1260	Soda Lake Road - 1152	Simmlar Rd.	1 Mile E/O Simmlar Rd.	5280	46	TIER 4
1152	1270	Soda Lake Road - 1152	1 Mile E/O Simmlar Rd.	2 Miles E/O Simmler Rd.	5280	43	TIER 4
1152	1280	Soda Lake Road - 1152	2 Miles E/O Simmler Rd.	3 Miles E/O Simmler Rd.	5280	27	TIER 4

1152	1290	Soda Lake Road - 1152	3 Miles E/O Simmlar Rd.	Begin Gravel	7784	28	TIER 4
1152	1300	Soda Lake Road - 1152	32.021 - Begin Pavement	MP 33.041 -	5385	37	TIER 4
1152	1310	Soda Lake Road - 1152	MP 33.041 -	33.375 - End of Pavement	1764	30	TIER 4
1152	1320	Soda Lake Road - 1152	39.438 - Begin Pavement	MP 40.438 -	5280	52	TIER 4
1152	1330	Soda Lake Road - 1152	MP 40.438 -	41.491 - Elkhorn Rd.	5560	29	TIER 4
1152	1340	Soda Lake Road - 1152	Elkhorn Rd.	Kern Co. Line	5766	18	TIER 4
3201	3110	Solano Street - 3201	Howard Avenue	Butte Drive	724	89	TIER 1
3080	3110	Sombrero Drive - 3080	Los Osos Valley Road	End	892	94	TIER 1
5303	3110	Somerset Way - 5303	Chiswick Way	End	754	33	TIER 3
3125	3105	South Bay Blvd - 3125	Bay Oaks Drive	Los Osos Valley Road	665	88	TIER 1
3125	3110	South Bay Blvd - 3125	Los Osos Valley Road	Yama Lane	3952	87	TIER 1
3125	3120	South Bay Blvd - 3125	Yama Lane	El Moro Avenue	2200	87	TIER 1
3125	3130	South Bay Blvd - 3125	El Moro Avenue	Santa Ysabel Avenue	1525	87	TIER 1
3125	3140	South Bay Blvd - 3125	Santa Ysabel Road	Turri Road	2412	90	TIER 1
3125	3150	South Bay Blvd - 3125	Turri Road	Morro Bay CL	4721	85	TIER 1
4080	1110	South El Pomar Road - 4080	Templeton Rd.	Homestead Road	5162	80	TIER 1
4080	1120	South El Pomar Road - 4080	Homestead Road	1 mile e/o Homestead Road	5280	60	TIER 1
4080	1130	South El Pomar Road - 4080	1 mile e/o Homestead Road	Rancho Road	3622	73	TIER 1
4080	1140	South El Pomar Road - 4080	Rancho Road	Almond Road	3805	70	TIER 1
4080	1150	South El Pomar Road - 4080	Almond Drive	El Pomar Dr.	5120	69	TIER 1
4080	1160	South El Pomar Road - 4080	El Pomar Dr.	1 mile n/o El Pomar Drive	5280	70	TIER 1
4080	1170	South El Pomar Road - 4080	1 mile n/o El Pomar Drive	Creston Road	3023	60	TIER 1
1252	4110	South Elm Street - 1252	Hwy 1	Paso Robles St.	1088	89	TIER 1
5220	1110	South Gillis Canyon Rd. - 5220	Main Gillis Cyn Rd	Gravel	5428	26	TIER 4
1519	4110	South Las Flores Drive - 1519	Division Street.	Tefft St.	3123	92	TIER 1
1517	4110	South Mesa Road - 1517	Tefft St.	East End	1155	88	TIER 1
1441	4110	South Ridge Lane - 1441	South End	North End	339	88	TIER 1
1027	4110	Southland Street - 1027	Orchard Ave.	Frontage Rd.	3747	78	TIER 1
1027	4120	Southland Street - 1027	S/W End	Oakglen Ave.	511	0	TIER 3
1276	4110	Southland Woods Lane - 1276	Southland St.	North End	539	72	TIER 1
1232	4110	Souza Drive - 1232	Colt Ln.	Oakglen Ave.	350	87	TIER 1
5307	1110	Spanish Camp Road - 5307	River Road (south)	Beaver Creek Road	1976	78	TIER 1
5307	1120	Spanish Camp Road - 5307	Beaver Creek Rd.	River Road (north)	572	78	TIER 1
1396	4110	Spanish Trail - 1396	Halcyon Rd.	North End	655	89	TIER 1
1522	4110	Sparks Street - 1522	Price Street	Dana Street	468	30	TIER 3
5290	3110	Spencer Street - 5290	Bradford Rd.	Ardath Dr.	2927	69	TIER 1

5371	1110	Sprucewood Court - 5371	Golden Meadow Drive	End	130	81	TIER 1
2115	3110	Squire Canyon Road - 2115	Monte Road	E End	1603	79	TIER 1
1424	4110	St. Andrews Way - 1424	W. End	Colonial Pl.	785	88	TIER 1
6074	1110	St. Francis Way - 6074	San Buenaventura Way	L Street	227	73	TIER 1
5123	3110	Stafford Street - 5123	Moonstone Beach Dr. (North)	Moonstone Beach Dr. (South)	1050	76	TIER 1
2022	4110	Stagecoach Road - 2022	Arroyo Grande City Limit	Paloma Place	4066	95	TIER 1
2022	4120	Stagecoach Road - 2022	Paloma Place	El Sueno Way	753	94	TIER 1
1145	4110	Stanton Street - 1145	Chesapeak Place	Los Berros Rd.	5862	83	TIER 1
5224	1110	Starkey Road - 5224	Highway 41	Truesdale Road	5342	48	TIER 4
1012	4110	Starlite Drive - 1012	Mercury Dr.	Hazel Lane	2167	83	TIER 1
3085	3110	Stenner Creek Road - 3085	Highway 1	Gravel	4159	72	TIER 1
5259	1110	Stockdale Road - 5259	Hwy 101 on ramp	La Valley Road	2597	64	TIER 1
5259	1120	Stockdale Road - 5259	La Valley Road	Hunter Place	4327	64	TIER 1
5259	1130	Stockdale Road - 5259	Hunter Place	North End	2520	64	TIER 1
1028	4110	Story Road - 1028	Orchard Ave.	Frontage Rd.	4178	79	TIER 1
1092	4110	Strand Way - 1092	Pier Ave.	End	1835	26	TIER 3
4232	3110	Stuart Avenue - 4232	Ocean Blvd.	E. End	977	75	TIER 1
5060	3110	Stuart Street - 5060	Merlyn Avenue	Lawson Place	1838	84	TIER 1
4216	3110	Studio Drive - 4216	South End	Studio Drive	3512	76	TIER 1
4228	3110	Studio Drive - 4228	Highway 1 (south)	Highway 1 (north)	2256	81	TIER 1
1069	4110	Suey Creek Road - 1069	Hwy 166	1 mile N/O Hwy 166	5280	63	TIER 1
1069	4120	Suey Creek Road - 1069	N/O Hwy 166	Bridge #1	3552	62	TIER 1
1069	4130	Suey Creek Road - 1069	Bridge #1	1 mile N/O Bridge #1	5280	18	TIER 4
1069	4140	Suey Creek Road - 1069	1 mile N/O Bridge #1	Bridge #2	5066	22	TIER 4
1069	4150	Suey Creek Road - 1069	Bridge #2	Wildflower Rd.	6060	19	TIER 4
1069	4160	Suey Creek Road - 1069	Wildflower Rd.	End of Co. Maint. Rd.	1935	18	TIER 4
5304	3110	Suffolk Street - 5304	North End	Gravel	1139	74	TIER 1
1159	4110	Summit Station Road - 1159	Hetrick Rd.	N. Frontage Rd.	3613	51	TIER 4
1473	4110	Sun Dale Way - 1473	Dawn Rd.	Willow Rd.	2639	73	TIER 1
5138	3110	Sunbury Avenue - 5138	Hillcrest Dr.	N. End	2695	34	TIER 3
4373	1110	Suncrest Drive - 4373	Peacock Court	Petersen Ranch Rd.	535	68	TIER 1
1481	4110	Sunday Drive - 1481	Redberry Place	End	1496	88	TIER 1
5385	1110	Sunnyside Way - 5385	Peacock Court	Petersen Ranch Rd.	552	81	TIER 1
3142	3110	Sunset Drive - 3142	Bay Oaks Drive	Los Osos Valley Road	602	92	TIER 1
1461	4110	Suttermill Lane - 1461	Blacklake Canyon Circle	East End	752	88	TIER 1
1372	4110	Sweet Donna Place - 1372	La Seranata Way	Camino Robles	1970	89	TIER 1

1463	4110	Sweet Gum Lane - 1463	Camino Caballo	N End	568	88	TIER 1
2220	4110	Sylvan Ridge Road - 2220	S. End	Phillips Rd.	1726	94	TIER 1
5392	1110	Tadpole Court - 5392	Cattail Road	End	185	79	TIER 1
5379	1110	Tamarack Way - 5379	End	Abramson Rd.	752	94	TIER 1
1198	4110	Tamera Drive - 1198	Twenty-Third St.	The Pike	800	80	TIER 1
4353	1110	Tanager Court - 4353	Puffin Way	End	434	83	TIER 1
1398	4110	Tanis Place - 1398	West End	East End	1562	88	TIER 1
2091	3110	Tank Farm Road - 2091	SLO City Limits	SLO City Limit (E)	4086	83	TIER 1
3079	3110	Tapidero Avenue - 3079	Lariat Drive	Sombrero Drive	1908	94	TIER 1
3120	1110	Tassajara Creek Road - 3120	Highway 101	1 mile W/O Highway 101	5280	5	TIER 3
3120	1120	Tassajara Creek Road - 3120	1 mile W/O Highway 101	End of Pavement (Gravel)	5687	27	TIER 3
1423	4110	Tee Court - 1423	Colonial Place	N End	163	88	TIER 1
1018	4110	Tefft Street - 1018	Las Flores Dr.	Orchard Rd.	5475	93	TIER 1
1018	4120	Tefft Street - 1018	Orchard Rd.	S. Frontage Road	4615	92	TIER 1
1018	4130	Tefft Street - 1018	S. Frontage Road	Oakglen Avenue	824	92	TIER 1
1018	4140	Tefft Street - 1018	Oakglen Avenue	Thompson Avenue	2788	92	TIER 1
1018	4150	Tefft Street - 1018	Thompson Ave.	1 mile e/o Thompson Ave.	5280	94	TIER 1
1018	4160	Tefft Street - 1018	1 mile e/o Thompson Ave.	Dana Foothill Rd.	1612	45	TIER 2
1222	4110	Tejas Place - 1222	Charro Way	Osage St.	1460	89	TIER 1
1222	4120	Tejas Place - 1222	Osage St.	Tefft St.	3091	89	TIER 1
1222	4130	Tejas Place - 1222	Tefft St.	Grande Ave	1509	88	TIER 1
1134	4110	Temple Street - 1134	Helena St.	Halcyon Rd.	1078	26	TIER 3
5199	1110	Templeton Cemetery Road - 5199	End/ Cnty. Maint. Rd	Theater Dr.	1077	27	TIER 3
5162	1110	Templeton Hills Road - 5162	Bethel Road	Bennett Way	3550	94	TIER 1
4083	1110	Templeton Road - 4083	Main Street	El Pomar Dr.	2000	79	TIER 1
4083	1120	Templeton Road - 4083	El Pomar Dr.	1 mile w/o El Pomar Rd	5280	77	TIER 1
4083	1130	Templeton Road - 4083	1 mile w/o El Pomar Rd	Eureka Lane	4550	77	TIER 1
4083	1140	Templeton Road - 4083	Eureka Lane	Lupine Lane	4846	77	TIER 1
4083	1150	Templeton Road - 4083	Lupine Lane	South El Pomar Road	1542	73	TIER 1
4083	1160	Templeton Road - 4083	South El Pomar Rd.	Blue Bird Hill Lane	4265	87	TIER 1
4083	1170	Templeton Road - 4083	Blue Bird Hill Lane	Hwy 41	4632	76	TIER 1
1270	4110	Ten Oaks Way - 1270	Pomeroy Rd.	Glenhaven Pl.	1017	75	TIER 1
6015	1110	Tenth St. - San Miguel - 6015	E End - Pear Valley Wy	K Street	6185	0	TIER 3
6015	1120	Tenth St. - San Miguel - 6015	K Street	Mission St.	805	90	TIER 1
4261	3110	Tenth Street-Cayucos - 4261	Pacific Ave.	South Ocean Ave.	849	52	TIER 3
3045	3110	Tenth Street-Los Osos - 3045	Los Osos Valley Road	Santa Ynez	1437	90	TIER 1

3045	3120	Tenth Street-Los Osos - 3045	Santa Ynez Ave.	North End	1645	90	TIER 1
3045	3130	Tenth Street-Los Osos - 3045	370' S/O Ramona Avenue	509' N/O Ramona Avenue	903	90	TIER 1
3045	3140	Tenth Street-Los Osos - 3045	South End	El Moro Avenue	1480	90	TIER 1
3045	3150	Tenth Street-Los Osos - 3045	Santa Maria Avenue	North End	1124	90	TIER 1
4344	1110	Terebinth Road - 4344	West End	East End	786	94	TIER 1
4394	1110	Tessa Court - 4394	Rossi Road	East End	261	79	TIER 1
4238	3110	Thalberg Avenue - 4238	Ocean Blvd.	Shearer Ave.	195	83	TIER 1
5200	1110	Theatre Drive - 5200	South End	Main St.	926	6	TIER 3
5200	1120	Theatre Drive - 5200	Main St.	Paso Robles City Limit	4081	79	TIER 1
1263	4110	Theodora Street - 1263	Orchard St	N End	1106	88	TIER 1
5280	1110	Third St. - Shandon - 5280	Cholame Street	North End	1523	61	TIER 1
3037	3110	Third Street - 3037	Pismo Avenue	El Moro Avenue	1328	90	TIER 1
3037	3120	Third Street - 3037	El Moro Avenue	Santa Ysabel Avenue	1361	89	TIER 1
3037	3130	Third Street - 3037	Santa Ysabel Avenue	Santa Lucia Ave.	681	89	TIER 1
5195	1110	Third Street - 5195	Old County Rd.	Main Street	600	94	TIER 1
4269	3110	Third Street North - Cay. - 4269	Pacific Ave.	South Ocean Ave.	460	52	TIER 3
4268	3110	Third Street South - Cay. - 4268	Pacific Ave.	South Ocean Ave.	470	52	TIER 3
6029	1110	Thirteenth St. - San Miguel - 6029	K ST	ALLEY E/O K ST	192	79	TIER 1
6029	1115	Thirteenth St. - San Miguel - 6029	ALLEY E/O K St	L St	180	90	TIER 1
6029	1120	Thirteenth St. - San Miguel - 6029	L St.	MISSION ST	410	56	TIER 1
1110	4110	Thirteenth Street - 1110	Highway 1	The Pike	1937	44	TIER 3
4239	3110	Thirteenth Street - 4239	Pacific Ave.	South Ocean Ave.	1015	65	TIER 1
4239	3120	Thirteenth Street - 4239	South Ocean Ave.	North End	1322	4	TIER 3
3166	3110	Thirteenth Street-Los Osos - 3166	Nipomo Avenue	Ramona Ave.	1364	90	TIER 1
3166	3120	Thirteenth Street-Los Osos - 3166	Santa Maria Street	North End	1305	90	TIER 1
4337	1110	Thomas Court - 4337	End	Gibson Road	143	79	TIER 1
1516	4110	Thompson Road - 1516	Cuyama Ln (Hwy 166)	5280' n/o Cuyama Ln(Hwy 166)	5280	70	TIER 1
1516	4120	Thompson Road - 1516	5280'n/o Cuyama Ln(Hwy 166)	Poague Road	4110	73	TIER 1
1516	4130	Thompson Road - 1516	Poague Road	5280' n/o Poague Road	5280	70	TIER 1
1516	4140	Thompson Road - 1516	1 mile n/o Poague Rd	Rancho Road	2801	72	TIER 1
1516	4150	Thompson Road - 1516	Rancho Road	Knotts Street	2147	68	TIER 1
1516	4155	Thompson Road - 1516	Knotts Street	Tefft St.	1872	87	TIER 1
1516	4160	Thompson Road - 1516	Tefft St.	Mehlschau Rd.	4856	71	TIER 1
1516	4170	Thompson Road - 1516	Mehlschau Road	1 mile n/o Mehlschau Rd	5280	66	TIER 1
1516	4180	Thompson Road - 1516	1 mile n/o Mehlschau Rd	Old Summit Road	4115	67	TIER 1
1516	4190	Thompson Road - 1516	Old Summit Rd.	Center Line Hwy 101 Overpa	2485	70	TIER 1

1001	4110	Thornberry Place - 1001	Highway 1	1 mile N/O Hwy 1	4752	78	TIER 1
1001	4120	Thornberry Place - 1001	1 mile N/O Hwy 1	End	1753	81	TIER 1
1322	4110	Thoroughbred Place - 1322	Welsh Lane	End (east)	925	89	TIER 1
2112	3110	Tiburon Way - 2112	East End	Orcutt Road	1870	71	TIER 1
6071	1110	Tielo Street - 6071	Verde Place	Aldo Way	575	83	TIER 1
3146	3110	Tierra Drive - 3146	Bay Oaks Drive	End	1675	89	TIER 1
1444	4110	Tierra Nueva Lane - 1444	Highway 1	Christmas Tree Pl.	723	64	TIER 1
1016	4110	Tierra Road - 1016	Primavera Ln.	End	870	89	TIER 1
2103	3110	Tiffany Ranch Road - 2103	Orcutt Rd.	Corbett Canyon Rd.	5527	77	TIER 1
5035	3110	Tipton Street - 5035	Ardath Dr.	Warren Rd.	618	79	TIER 1
5337	1110	Tishlini Road - 5337	End	Vineyard Drive	950	50	TIER 3
4066	1110	Toby Way - 4066	Shandon San Juan Rd.	East Centre St.	1525	0	TIER 4
3203	3110	Tomasini Road - 3203	Gilardi Road	W. End	1580	0	TIER 4
4003	3110	Toro Creek Rd., East - 4003	W. end of AC, At Bridge	MP 1.014	5355	12	TIER 4
4003	3120	Toro Creek Rd., East - 4003	MP 1.014	MP 2.014	5280	13	TIER 4
4003	3130	Toro Creek Rd., East - 4003	MP 2.014	Hwy 41	579	14	TIER 4
4001	3110	Toro Creek Road - 4001	Highway 1	1 mile E/O Hwy 1	5280	55	TIER 1
4001	3120	Toro Creek Road - 4001	1 mile E/O Hwy 1	2 miles E/O Hwy 1	5280	55	TIER 1
4001	3130	Toro Creek Road - 4001	2 miles E/O Hwy 1	3 miles E/O Hwy 1	5297	64	TIER 1
4001	3140	Toro Creek Road - 4001	3 miles E/O Hwy 1	End of Co. Maint. Rd.	2645	72	TIER 1
3003	3110	Travis Drive - 3003	Rodman Drive	End	2802	90	TIER 1
5042	3110	Trenton Avenue - 5042	Haddon Dr.	N. End of Pavement	1575	82	TIER 1
1167	4110	Trevino Drive - 1167	Crosby Way	Juniper St.	1367	88	TIER 1
2099	4110	Trout Farm Road - 2099	Lopez Dr.	East End	1690	81	TIER 1
5516	1105	Truesdale Road - 5516	San Juan Rd.	Starkey Rd.	4343	5	TIER 4
5516	1110	Truesdale Road - 5516	Starkey Rd.	Clark Road	5260	27	TIER 4
5516	1120	Truesdale Road - 5516	Clark Road	1 mile E/O Clark Rd.	5280	4	TIER 4
5516	1130	Truesdale Road - 5516	1 mile E/O Clark Rd.	2 miles E/O Clark Rd.	5280	19	TIER 4
5516	1140	Truesdale Road - 5516	2 miles E/O Clark Rd.	3 miles E/O Clark Rd.	5280	7	TIER 4
5516	1150	Truesdale Road - 5516	3 miles E/O Clark Rd.	Shell Creek Road	5465	12	TIER 4
1103	4110	Truman Drive - 1103	Norswing Dr.	Highway 1	446	38	TIER 3
4366	1110	Turkey Ranch Place - 4366	Bennett Way	End	450	94	TIER 1
3082	3110	Turri Road - 3082	South Bay Blvd.	MP 1.051	5550	71	TIER 1
3082	3120	Turri Road - 3082	MP 1.051	MP 2.051	5280	70	TIER 1
3082	3130	Turri Road - 3082	MP 2.051	MP 3.051	5280	70	TIER 1
3082	3140	Turri Road - 3082	MP 3.051	MP 4.051	5280	70	TIER 1

3082	3150	Turri Road - 3082	MP 4.051	Los Osos Valley Road	3439	70	TIER 1
5037	3110	Tweed Avenue - 5037	Dreydon Ave.	Haddon Dr.	357	89	TIER 1
6031	1110	Twelfth St. - East San Miguel - 6031	N Street	End of Pavement	754	83	TIER 1
6030	1110	Twelfth St. - West San Miguel - 6030	K Street	ALLEY E/O K St.	195	77	TIER 1
6030	1115	Twelfth St. - West San Miguel - 6030	ALLEY E/O K St	L St	195	90	TIER 1
6030	1120	Twelfth St. - West San Miguel - 6030	L St.	MISSION St.	410	56	TIER 1
4259	3110	Twelfth St.- Cayucos - 4259	Pacific Avenue	South Ocean Ave.	985	64	TIER 1
5253	1110	Twelfth Street Extention - 5253	Paso Robles City Limit	Gravel	1730	0	TIER 4
3044	3110	Twelfth Street-Los Osos - 3044	Santa Ynez Avenue	North End (barracade)	2960	90	TIER 1
3044	3120	Twelfth Street-Los Osos - 3044	South End (S/O Paso Robles)	North End (N/O Santa Ysabe	3090	89	TIER 1
1185	4110	Twentieth Court - 1185	Twentieth St.	North End	380	84	TIER 1
6075	1110	Twentieth St., San Miguel - 6075	Santa Buenaventura	Mission St	890	84	TIER 1
1184	4110	Twentieth Street - 1184	South End	The Pike	1810	84	TIER 1
4245	3110	Twentieth Street - 4245	Pacific Ave.	Cass Ave.	486	78	TIER 1
1120	4110	Twenty Fifth Street - 1120	Highway 1	Wilmar Ave.	2186	84	TIER 1
1186	4110	Twenty First Court - 1186	Twenty-First St.	End	160	79	TIER 1
1116	4110	Twenty First Street - 1116	Hwy 1	The Pike	3144	41	TIER 3
4244	3110	Twenty First Street - 4244	Pacific Ave.	Cass Avenue	432	52	TIER 3
1119	4110	Twenty Fourth Street - 1119	Hwy 1	End of Co. Maint. Rd.	1309	20	TIER 3
1119	4120	Twenty Fourth Street - 1119	S. End Barricade	The Pike, AGCL	1268	84	TIER 1
4410	3110	Twenty Fourth Street - 4410	Pacific Avenue	Cass St.	586	81	TIER 1
1083	4110	Twenty Second Street - 1083	Silver Spur Place	Hwy 1	1540	21	TIER 3
1083	4120	Twenty Second Street - 1083	Highway 1	The Pike	3093	38	TIER 3
4243	3110	Twenty Second Street - 4243	Pacific Avenue	Cass Avenue	422	66	TIER 1
1118	4110	Twenty Third Street - 1118	Hwy 1	The Pike	3075	84	TIER 1
4242	3110	Twenty Third Street- Cayucos - 4242	Pacific Ave.	Twenty Fourth St.	362	79	TIER 1
1013	4110	Tyrus Court - 1013	End	Division St.	1077	35	TIER 3
5230	1110	Union Road - 5230	Begin Co. Maint, Rd.	1 mile E/O begin Co. Rd.	5280	92	TIER 1
5230	1120	Union Road - 5230	1 mile E/O begin Co. Rd.	Penman Springs Road	4326	92	TIER 1
5230	1130	Union Road - 5230	Penman Springs Road	1 mile E/O Penman Springs R	5280	91	TIER 1
5230	1140	Union Road - 5230	1 mile e/o Penman Springs Rd	2 miles e/o Penman Springs	5280	90	TIER 1
5230	1150	Union Road - 5230	2 miles e/o Penman Springs	Branch Rd.	1388	92	TIER 1
5230	1160	Union Road - 5230	Branch Rd.	Geneseo Road	5485	92	TIER 1
5230	1170	Union Road - 5230	Geneseo Road	1 mile E/O Geneseo Rd.	5280	92	TIER 1
5230	1180	Union Road - 5230	1 mile E/O Geneseo Rd.	HWY 46	5521	92	TIER 1
2098	4110	Upper Lopez Canyon Road - 2098	Hi Mountain Road	1 mile N/O Hi Mtn. Rd.	5280	2	TIER 4

2098	4120	Upper Lopez Canyon Road - 2098	1 mile N/O Hi Mtn. Rd.	2 miles N/O Hi Mtn. Rd.	5280	7	TIER 4
2098	4130	Upper Lopez Canyon Road - 2098	2 miles N/O Hi Mtn. Rd.	3 miles N/O Hi Mtn. Rd.	5280	5	TIER 4
2098	4140	Upper Lopez Canyon Road - 2098	3 miles N/O Hi Mtn. Rd.	4 miles N/O Hi Mtn. Rd.	5280	21	TIER 4
2098	4150	Upper Lopez Canyon Road - 2098	4 miles N/O Hi Mtn. Rd.	5 miles N/O Hi Mtn. Rd.	5280	14	TIER 4
2098	4160	Upper Lopez Canyon Road - 2098	5 miles N/O Hi Mtn. Rd.	6 miles N/O Hi Mtn. Rd.	5280	1	TIER 4
2098	4170	Upper Lopez Canyon Road - 2098	6 miles N/O Hi Mtn. Rd.	Waters End Road	2518	10	TIER 4
1151	4110	Upper Los Berros Road - 1151	Dana Foothill Rd.	Begin Gravel	460	18	TIER 4
1151	4120	Upper Los Berros Road - 1151	Begin Pavement	End Pavement	501	65	TIER 1
1151	4130	Upper Los Berros Road - 1151	M.P. 2.610 - Begin AC	M.P. 2.694 - End AC	438	68	TIER 1
1039	4110	Uranus Court - 1039	West End	East End	1290	79	TIER 1
1089	4110	Utah Avenue - 1089	Strand Way	Laguna Dr.	328	35	TIER 3
2302	3110	Vachell Lane - 2302	Buckley Rd.	SLOCL	598	56	TIER 1
2200	3110	Valle Vista Place - 2200	Los Osos Valley Rd.	N/E End	4714	81	TIER 1
3135	3110	Vallejo Road - 3135	Rodman Drive	N. End	170	90	TIER 1
1140	4110	Valley Road - 1140	Highway 1	A.G. City Limit (by bridge)	2058	82	TIER 1
1140	4120	Valley Road - 1140	A.G. City Limit (by AGHS)	End Co Maint. Rd. - ACGL	2167	92	TIER 1
3189	3110	Van Beurden - 3189	W. End	South Bay Blvd	238	90	TIER 1
5268	3110	Van Gordon Creek Road - 5268	South End	San Simeon Creek Rd.	656	90	TIER 1
5268	3120	Van Gordon Creek Road - 5268	San Simeon Creek Road	1 mile N/O San Simeon Ck. F	5280	79	TIER 1
5268	3130	Van Gordon Creek Road - 5268	1 mile N/O San Simeon Ck. R	N. End	3703	89	TIER 1
5205	1110	Vaquero Road - 5205	El Pomar Dr.	Begin gravel	3535	75	TIER 1
5205	1120	Vaquero Road - 5205	Begin pavement	Neal Spring Rd.	1419	65	TIER 1
1455	4110	Vardon Court - 1455	S. End	Black Lake Canyon Dr.	517	88	TIER 1
5389	1110	Ventana Del Robles - 5389	Lincoln Avenue	End	394	55	TIER 1
1007	4110	Venus Court - 1007	West End	East End	750	79	TIER 1
1279	4110	Verano Way - 1279	Primavera Lane	High Meadow Dr.	1641	59	TIER 1
1346	4110	Verbena Street - 1346	Lantana St.	Tefft St.	2700	89	TIER 1
2012	4110	Verde Canyon Road - 2012	West End	Corbett Canyon Rd.	3668	39	TIER 4
6039	1110	Verde Place - 6039	River Road	N. End	1106	80	TIER 1
6039	1210	Verde Place - 6039	Crispin Avenue	Tielo Street	242	74	TIER 1
2106	4110	Vetter Lane - 2106	West End	Old Oak Park Rd.	4322	55	TIER 1
1287	4110	Via Alta Mesa - 1287	Via Mira Valle	Eucalyptus Rd.	3407	45	TIER 3
1374	4110	Via Concha - 1374	Via Verde	Willow Rd.	3257	80	TIER 1
1374	4120	Via Concha - 1374	Willow Rd.	Black Lake Canyon Dr.	2740	89	TIER 1
1247	4110	Via Esperanza - 1247	S/E End	Story Road	427	88	TIER 1
3202	3110	Via Laguna Vista - 3202	Valle Vista Place	Diablo Drive	4297	86	TIER 1

1325	4110	Via Maxwell - 1325	Eucalyptus Rd.	N. End	370	68	TIER 1
1286	4110	Via Mira Valle - 1286	West End	East End	947	66	TIER 1
1326	4110	Via Promesa - 1326	West End	East End	1130	76	TIER 1
4383	1110	Via Rojas - 4383	Malvasia Ct.	Bethal Rd.	2408	75	TIER 1
1433	4110	Via Seco - 1433	Pomeroy Rd.	Liveoak Rd.	2627	79	TIER 1
1255	4110	Via Vicente - 1255	Osage Street	E End	2125	88	TIER 1
1443	4110	Via Zacata - 1443	End	Guadalupe Road	465	89	TIER 1
5352	1110	Viborg Road - 5352	Woodland Road	Wellsona Rd.	2087	64	TIER 1
4052	1110	Viejo Camino - 4052	El Camino Real	Atascadero City Limit	3200	63	TIER 1
1447	4110	Viejo Rd. - 1447	Stanton St.	End of pavement	119	90	TIER 1
4292	3110	Villa Creek Road - 4292	Highway 1	MP 0.824	4353	87	TIER 1
4292	3120	Villa Creek Road - 4292	MP 0.824	Begin Gravel	5251	79	TIER 1
5257	1110	Villa Lots Road - 5257	Paso Robles C L, 38th St	Wild Rose Lane	3441	63	TIER 1
5257	1120	Villa Lots Road - 5257	Wild Rose Lane	Begin Gravel	1740	64	TIER 1
1434	4110	Villa Nona - 1434	Calle Tio	Live Oak Ridge Rd.	885	77	TIER 1
1446	4110	Villa Park Way - 1446	Eucalyptus Rd.	Camino Mariposa	510	83	TIER 1
5351	3110	Village Lane - 5351	End	Burton Drive	1085	0	TIER 3
3028	3110	Vine Street - 3028	Pine Avenue	Broderson Avenue	514	90	TIER 1
6042	1110	Vineyard Canyon Road - 6042	Indian Valley Rd.	1 mile N/O Indian Valley Rd.	5280	0	TIER 4
6042	1120	Vineyard Canyon Road - 6042	1 mile N/O Indian Valley Rd.	Monterey County Line	2932	0	TIER 4
5156	1110	Vineyard Drive - 5156	Main Street	East Side Hwy 101 Overpass	1260	76	TIER 1
5156	1120	Vineyard Drive - 5156	East Side Hwy 101 Overpass	Bethel Road	5166	64	TIER 1
5156	1130	Vineyard Drive - 5156	Bethel Road	Oak View Road	5276	64	TIER 1
5156	1140	Vineyard Drive - 5156	Oak View Road	Winery Road	3265	64	TIER 1
5156	1150	Vineyard Drive - 5156	Winery Road	Highway 46	3335	64	TIER 1
5156	1160	Vineyard Drive - 5156	Highway 46	Jack Creek Road	4082	92	TIER 1
5156	1170	Vineyard Drive - 5156	Jack Creek Road	1 mile E/O Jack Crk. Rd.	5280	92	TIER 1
5156	1180	Vineyard Drive - 5156	1 mile E/O Jack Crk. Rd.	2 miles E/O Jack Crk. Rd.	5280	81	TIER 1
5156	1190	Vineyard Drive - 5156	2 miles E/O Jack Crk. Rd.	3 miles E/O Jack Crk. Rd.	5280	81	TIER 1
5156	1200	Vineyard Drive - 5156	3 miles E/O Jack Crk. Rd.	Dover Canyon Rd.	3890	81	TIER 1
5156	1210	Vineyard Drive - 5156	Dover Canyon Road	Peachy Canyon Drive	1903	81	TIER 1
5156	1220	Vineyard Drive - 5156	Peachy Canyon Rd.	Jensen Road	3704	81	TIER 1
5156	1230	Vineyard Drive - 5156	Jensen Road	1 mile E/O Jensen Rd.	5280	81	TIER 1
5156	1240	Vineyard Drive - 5156	1 mile E/O Jensen Rd.	2 miles E/O Jensen Rd.	5280	81	TIER 1
5156	1250	Vineyard Drive - 5156	2 miles E/O Jensen Rd.	3 miles E/O Jensen Rd.	5280	81	TIER 1
5156	1260	Vineyard Drive - 5156	3 miles E/O Jensen Rd.	Adelada Rd.	2371	81	TIER 1

1282	4110	Vintage Street - 1282	Thompson Ave.	Cedarwood Dr.	1685	27	TIER 3
1334	4110	Viola Court - 1334	Gardenia Way	End	210	76	TIER 1
1310	4110	Violet Avenue - 1310	Division St.	January St.	753	88	TIER 1
3141	3110	Vista Court - 3141	West End	East End	853	89	TIER 1
5269	3110	Vista Del Mar - 5269	Hearst Drive	Castillo Drive	269	84	TIER 1
1531	4110	Vista Del Pueblo - 1531	Vista Del Rio	Vista Del Sol	1360	88	TIER 1
1532	4110	Vista Del Rio - 1532	Hutton Road	S/W end	2883	88	TIER 1
2021	4110	Vista Del Robles Road - 2021	West End	Old Oak Park Rd.	2166	39	TIER 4
1533	4110	Vista Del Sol - 1533	Hutton Road	S/W end	2186	75	TIER 1
1128	4110	Vista Street - 1128	Nineteenth St.	Twenty Second St.	1021	44	TIER 3
1470	4110	Vista Verde Lane - 1470	South end	Ida Pl.	741	88	TIER 1
5212	1110	Volpi Ysabel Road - 5212	Ramada Drive	1320' East of Ramada	1320	50	TIER 3
5212	1115	Volpi Ysabel Road - 5212	1320' East of Ramada	End	1276	50	TIER 3
6067	1110	Von Dollen Road - 6067	Ranchita Canyon Rd.	1 mile W/O Ranchita Cyn.	5280	86	TIER 1
6067	1120	Von Dollen Road - 6067	1 mile W/O Ranchita Cyn.	2 miles W/O Ranchita Cyn.	5280	66	TIER 1
6067	1130	Von Dollen Road - 6067	2 miles W/O Ranchita Cyn.	Hog Canyon	1753	86	TIER 1
1419	4110	Wailea Way - 1419	Redberry Pl.	East End	320	88	TIER 1
5029	3110	Wales Road - 5029	Saint James Road (S)	Saint James Road (N)	669	51	TIER 3
5029	3120	Wales Road - 5029	Saint James Road	N. End of Pavement	985	58	TIER 1
5083	3110	Wallace Avenue - 5083	Pineridge Dr.	Malvern Ave.	466	71	TIER 1
5115	3110	Wallbridge Drive - 5115	Windsor Blvd.	End	128	69	TIER 1
4063	1110	Walnut Avenue - 4063	Poplar Avenue	El Camino Real	5197	83	TIER 1
4063	1120	Walnut Avenue - 4063	End	Poplar Avenue	1835	84	TIER 1
1126	4110	Warner Street - 1126	Thirteenth St.	Seventeenth St.	1025	84	TIER 1
1126	4120	Warner Street - 1126	Nineteenth St.	Twenty Second St.	1008	84	TIER 1
5033	3110	Warren Road - 5033	Trenton Ave.	End	2315	82	TIER 1
5129	3110	Warwick Street - 5129	W. End	Sunbury Ave.	2602	62	TIER 1
4377	1110	Waterfall Road - 4377	River Run Road	Creekside Ranch Road	635	72	TIER 1
1258	4110	Waypoint Drive - 1258	Camino Caballo	Pomeroy Rd.	1561	88	TIER 1
5004	3110	Wedgewood Street - 5004	Sherwood Dr.	Marborough Lane	715	84	TIER 1
5506	3110	Wellington Drive - 5506	Brighton Lane	Coventry Lane	1174	2	TIER 3
6013	1110	Wellsona Road - 6013	Begin AC	Barracade at river	3975	81	TIER 1
6013	1120	Wellsona Road - 6013	River Road	1 Mile E/O River Rd.	5280	86	TIER 1
6013	1130	Wellsona Road - 6013	1 Mile E/O River Rd.	2 Miles E/O River Rd.	5280	86	TIER 1
6013	1140	Wellsona Road - 6013	2 Miles E/O River Rd.	Airport Road	1371	86	TIER 1
1323	4110	Welsh Lane - 1323	Thoroughbred Pl.	End	381	89	TIER 1

5363	1110	Wessels Way - 5363	Martin Road	North End	420	94	TIER 1
5363	1120	Wessels Way - 5363	South End	Martin Road	500	94	TIER 1
5550	1110	West Centre Street - 5550	West end	El Portal Dr.	4581	78	TIER 1
5550	1120	West Centre Street - 5550	El Portal Dr.	First St.	2018	79	TIER 1
5400	1110	West Hollow Drive - 5400	East End	West End	2414	88	TIER 1
5098	3110	West Street - 5098	Center Street	End	250	84	TIER 1
1437	4110	Westhampton Drive - 1437	West End	Zenon Way	1926	89	TIER 1
5137	3110	Weymouth Street - 5137	Moonstone Beach Dr.	Charing Lane	1538	85	TIER 1
5137	3120	Weymouth Street - 5137	Charing Lane	Sunbury Avenue	1902	26	TIER 3
1307	4110	Whimbrel Court - 1307	West End	Cascade Lane	450	88	TIER 1
4332	1110	Whippoorwill Lane - 4332	End	Mocking Bird Lane	290	94	TIER 1
1237	4110	White Dove Court - 1237	End	Rim Rock	590	18	TIER 4
2055	3110	White Oak Lane - 2055	Country Club Dr.	Countryside Lane	313	72	TIER 1
5295	3110	Whitehall Avenue - 5295	Huntington Road	Cambridge Street	1200	86	TIER 1
5394	1110	Whitewater Road - 5394	Cattail Road	Granite Road	372	72	TIER 1
5289	1110	Whitley Gardens Drive - 5289	River Grove Dr.	Highway 46	1510	87	TIER 1
5289	1120	Whitley Gardens Drive - 5289	Highway 46	North End	3665	23	TIER 4
5077	3110	Wilcombe Road - 5077	Ross Road	Ardath Drive	324	23	TIER 3
5077	3120	Wilcombe Road - 5077	Ardath Drive	Pineridge Drive	2057	69	TIER 1
5346	1110	Wild Oats Way - 5346	Herdsman Way	Frontier Way	3972	82	TIER 1
4367	1110	Wildwood Drive - 4367	Burlwood Lane	Bethel Road	275	81	TIER 1
3115	1110	Wilhelmina Avenue - 3115	I Street	El Camino Real	825	75	TIER 1
5180	1110	Willhoit Lane - 5180	West End	Old County Rd.	835	35	TIER 3
5336	1110	William Street - 5336	South End	Cayucos Avenue	199	94	TIER 1
5520	1110	Willow Creek Road - 5520	Vineyard Dr.	MP 0.254	1343	72	TIER 1
5520	1120	Willow Creek Road - 5520	MP 0.254	Las Tablas Willow Creek	5280	70	TIER 1
5520	1130	Willow Creek Road - 5520	Las Tablas Willow Creek	MP 2.124	4594	12	TIER 4
5520	1140	Willow Creek Road - 5520	MP 2.124	MP 3.124	5280	8	TIER 4
5520	1150	Willow Creek Road - 5520	MP 3.124	Peachy Canyon Road	5430	20	TIER 4
3073	3110	Willow Drive - 3073	Los Osos Valley Road	Nipomo Avenue	2484	90	TIER 1
1073	4110	Willow Road - 1073	Guadalupe Rd.	Via Concha	5261	83	TIER 1
1073	4120	Willow Road - 1073	Via Concha	Black Lake Canyon Dr.	4597	85	TIER 1
1073	4130	Willow Road - 1073	Black Canyon Rd	Pomeroy Rd	3331	80	TIER 1
1073	4140	Willow Road - 1073	Pomeroy Rd.	Hetrick Ave.	3435	78	TIER 1
1073	4150	Willow Road - 1073	Hetrick Ave.	Center of Hwy. 101	4443	78	TIER 1
1073	4160	Willow Road - 1073	Center of Hwy 101	Thompson Rd.	2648	78	TIER 1

1130	4110	Wilmar Avenue - 1130	Thirteenth St.	Twenty Fifth St.	4069	44	TIER 3
1056	4110	Wilson Street - 1056	Price St.	Tefft St.	855	79	TIER 1
5102	3110	Wilton Drive - 5102	Burton Dr.	Newton Rd.	2910	70	TIER 1
2116	4110	Windermere Lane - 2116	South End	Printz Road	1479	81	TIER 1
2221	3110	Windmill Way - 2221	S/E End	Crestmont Dr.	649	52	TIER 4
2305	4110	Windridge Place - 2305	Lamplighter Lane	Counrty Hills Lane	620	89	TIER 1
1312	4110	Windsong Lane - 1312	Violet St.	End	230	88	TIER 1
5108	3110	Windsor Blvd - 5108	Huntington Road	Highway 1	3715	81	TIER 1
5108	3120	Windsor Blvd - 5108	South End	Huntington Road	1982	85	TIER 1
5003	3110	Windsor Blvd., South portion - 5003	South end	North End	2469	91	TIER 1
4409	1110	Wine Country Place - 4409	Grapevine Way	Santa Rita Road	987	58	TIER 1
4365	1110	Winegrape Court - 4365	Foxtail Lane	End	308	94	TIER 1
1066	4110	Wineman Road - 1066	Thompson Ave.	Begin Gravel	314	7	TIER 3
1068	4110	Wineman Road - 1068	Hwy 166	1 mile N/O Hwy 166	5280	47	TIER 3
1068	4120	Wineman Road - 1068	1 mile N/O Hwy 166	North End	1106	19	TIER 3
5161	1110	Winery Road - 5161	Vineyard Dr.	Las Tablas Road	1874	23	TIER 3
3067	3110	Winnel Avenue - 3067	Green Oaks Drive	Bay Oaks Drive	325	89	TIER 1
1197	4110	Winterhaven Way - 1197	Hwy 1	Callender Rd.	2631	89	TIER 1
5087	3110	Wood Drive - 5087	Eton Road	Patterson Place	2074	28	TIER 3
1376	4110	Woodgreen Way - 1376	End	Black Lake Canyon Dr.	2259	88	TIER 1
3052	3110	Woodland Drive - 3052	End	Palisades Avenue	4045	90	TIER 1
1249	4110	Woodland Hills Road - 1249	El Campo Rd.	Highway 1	3232	89	TIER 1
5353	1110	Woodland Road - 5353	Viborg Road	Stockdale Road	1176	63	TIER 1
5404	3110	Woodview Ave. - 5404	Langton St.	Dorking Ave.	367	9	TIER 3
5113	3110	Worcester Drive - 5113	Windsor Blvd.	Huntington Rd.	2090	85	TIER 1
3152	3110	Yama Lane - 3152	South End	North End	354	90	TIER 1
3104	1110	Yerba Buena Avenue - 3104	K Street	H Street	1196	78	TIER 1
3112	1110	Yerba Buena Avenue - 3112	El Camino Real	North End	613	84	TIER 1
6059	1110	York Mountain Road - 6059	Highway 46	Shadow Canyon Road	5185	69	TIER 1
6059	1120	York Mountain Road - 6059	Shadow Canyon Road	MP 1.992	5280	33	TIER 4
6059	1130	York Mountain Road - 6059	MP 1.992	Hwy 46	927	6	TIER 4
1090	4110	York Street - 1090	Strand Way	Laguna Drive	327	30	TIER 3
5521	3110	Yorkshire Street - 5521	S. End	Burton Dr.	561	82	TIER 1
5521	3120	Yorkshire Street - 5521	Patterson Place	Burton Drive	889	69	TIER 1
1411	4110	Zenon Way - 1411	South End	Halcyon Rd.	4462	88	TIER 1
1411	4120	Zenon Way - 1411	Ferndale Rd.	Lynn Rd.	461	93	TIER 1

1350	4110	Zinnia Court - 1350	Verbena St.	End	384	89	TIER 1
------	------	---------------------	-------------	-----	-----	----	--------